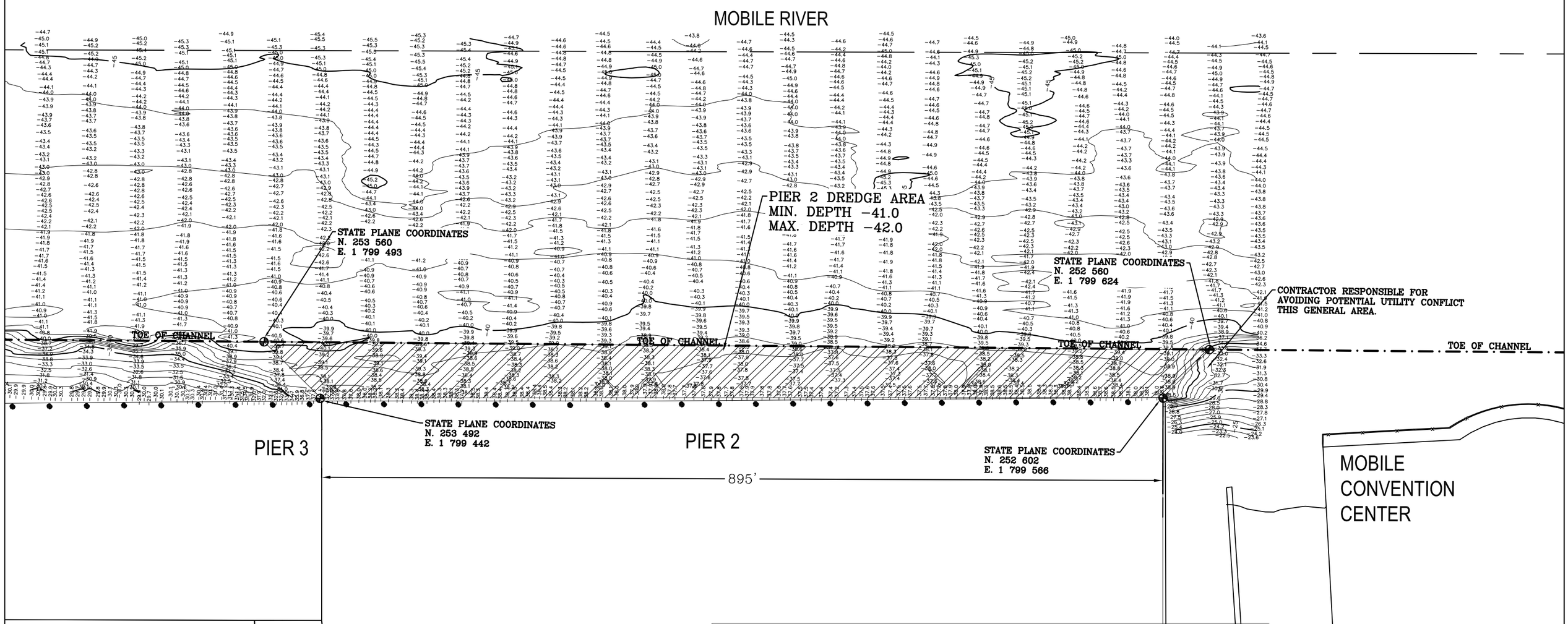

PROJECT GENERAL NOTES:

1. WHERE APPLICABLE, DREDGE WIDTHS SHALL EXTEND TO THE TOE OF THE ADJACENT FEDERAL NAVIGATION CHANNEL.
2. HATCHED AREAS DESIGNATE THE DREDGE AREAS.
3. WORK SHALL BE COORDINATED WITH ASPA OPERATIONS AND ENGINEERING.
4. THE CONTRACTOR SHALL VERIFY COORDINATES PRIOR TO COMMENCING DREDGING ACTIVITIES.
5. PIPELINE LOCATIONS SHALL BE COORDINATED WITH ASPA OPERATIONS AND ENGINEERING IN ORDER TO AVOID IMPACTS TO OPERATIONS. THE CONTRACTOR SHALL COORDINATE WITH ANY OTHER STAKEHOLDERS NECESSARY TO COMPLETE THE PROJECT.
6. THE INTENT OF THIS PROJECT IS TO PROVIDE A COMPLETE WORKING FACILITY. LACK OF DETAIL OR DIMENSION SHALL NOT ABROGATE FROM THAT INTENT. THE CONTRACTOR SHALL PROVIDE DETAIL OR DIMENSION LACKING IN ORDER TO PROVIDE A COMPLETE WORKING FACILITY.

REV NO.	DATE:	BY	REVISION

ALABAMA STATE PORT AUTHORITY
MOBILE, ALABAMA

PROJECT 10968 TASK 2
2022 MAINTENANCE DREDGING
MAIN DOCKS – PIER 2

DWG BY:	DATE:	REVISIONS						SCALE:
		BY:	DATE:	BY:	DATE:	BY:	DATE:	1"=100'
CHKD. BY:	DATE:							DRAWING NO.: 10968.2-01

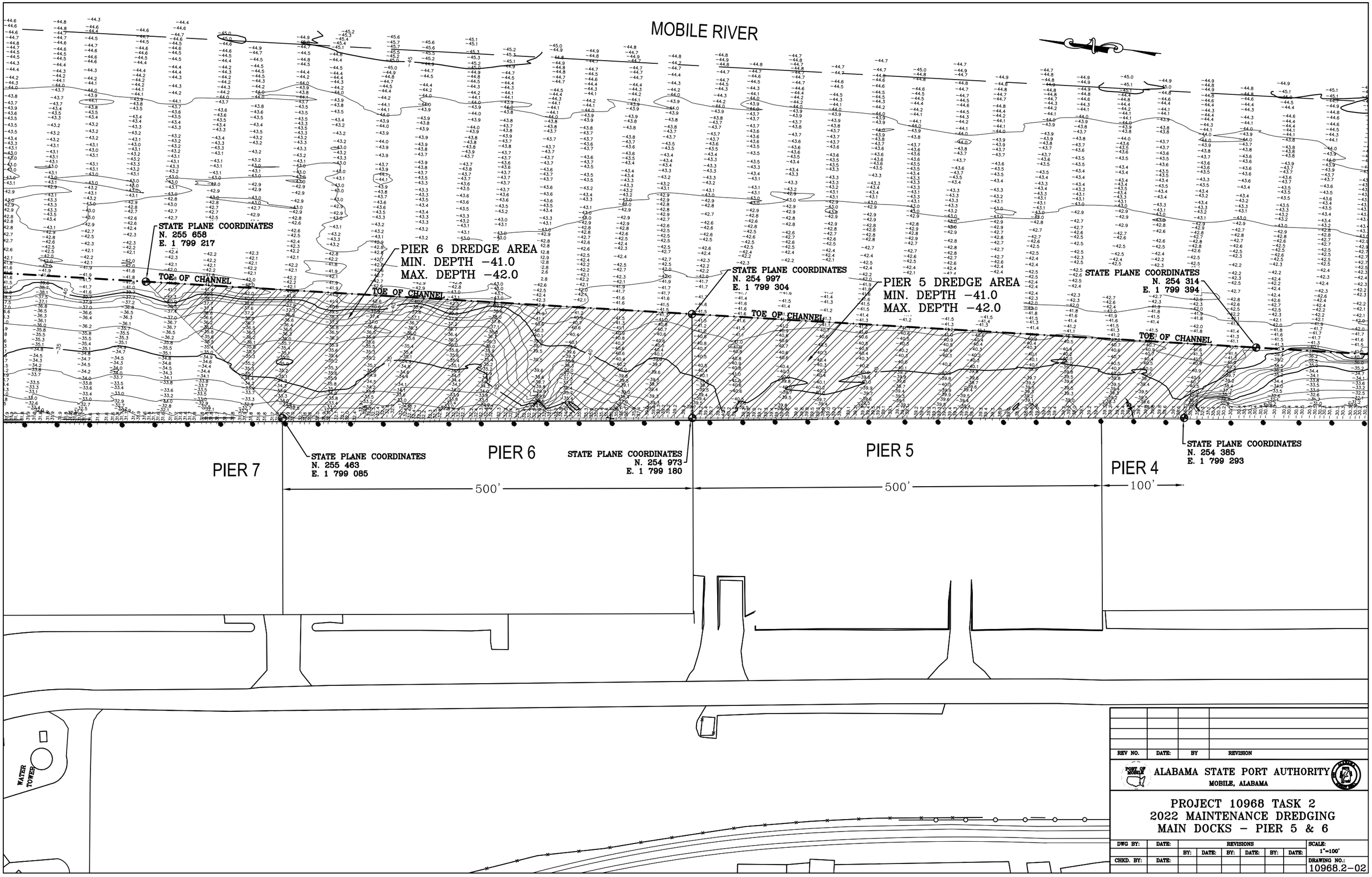
MOBILE RIVER
STATE PLANE COORDINATES
N. 255 658
E. 1 799 217
TOE OF CHANNEL
PIER 6 DREDGE AREA
MIN. DEPTH -41.0
MAX. DEPTH -42.0
TOE OF CHANNEL
STATE PLANE COORDINATES
N. 254 997
E. 1 799 304
TOE OF CHANNEL
PIER 5 DREDGE AREA
MIN. DEPTH -41.0
MAX. DEPTH -42.0
STATE PLANE COORDINATES
N. 254 314
E. 1 799 394
TOE OF CHANNEL
PIER 7
STATE PLANE COORDINATES
N. 255 463
E. 1 799 085
PIER 6
STATE PLANE COORDINATES
N. 254 973
E. 1 799 180
PIER 5
PIER 4
STATE PLANE COORDINATES
N. 254 385
E. 1 799 293
500'
500'
100'
WATER TOWER
REV NO.
DATE:
BY
REVISION
ALABAMA STATE PORT AUTHORITY
MOBILE, ALABAMA
PROJECT 10968 TASK 2
2022 MAINTENANCE DREDGING
MAIN DOCKS - PIER 5 & 6
DWG BY:
DATE:
REVISIONS
BY:
DATE:
BY:
DATE:
BY:
DATE:
SCALE:
1"=100'
CHKD. BY:
DATE:
DRAWING NO.:
10968.2-02

MOBILE RIVER

STATE PLANE COORDINATES
N. 256 652
E. 1 799 087

PIER 8 DREDGE AREA
MIN. DEPTH -31.0
MAX. DEPTH -32.0

TOE OF CHANNEL

TOE OF CHANNEL

TOE OF CHANNEL

STATE PLANE COORDINATES
N. 256 056
E. 1 799 166

TOE OF CHANNEL

TOE OF CHANNEL

PIER A RIVER END

STATE PLANE COORDINATES
N. 256 133
E. 1 798 943

665'

PIER 6

PIER 7

PIER 8

PIER A SOUTH

564'

583'

STATE PLANE COORDINATES
N. 256 554
E. 1 798 493

DO NOT DREDGE

STATE PLANE COORDINATES
N. 256 305
E. 1 798 444

WATER TOWER

REV NO.	DATE:	BY	REVISION

ALABAMA STATE PORT AUTHORITY
MOBILE, ALABAMA

PROJECT 10968 TASK 2
2022 MAINTENANCE DREDGING
MAIN DOCKS – PIER 7, 8, & SOUTH A

DWG BY:	DATE:	REVISIONS						SCALE:
		BY:	DATE:	BY:	DATE:	BY:	DATE:	1"=100'
CHKD. BY:	DATE:							DRAWING NO.: 10968.2-03

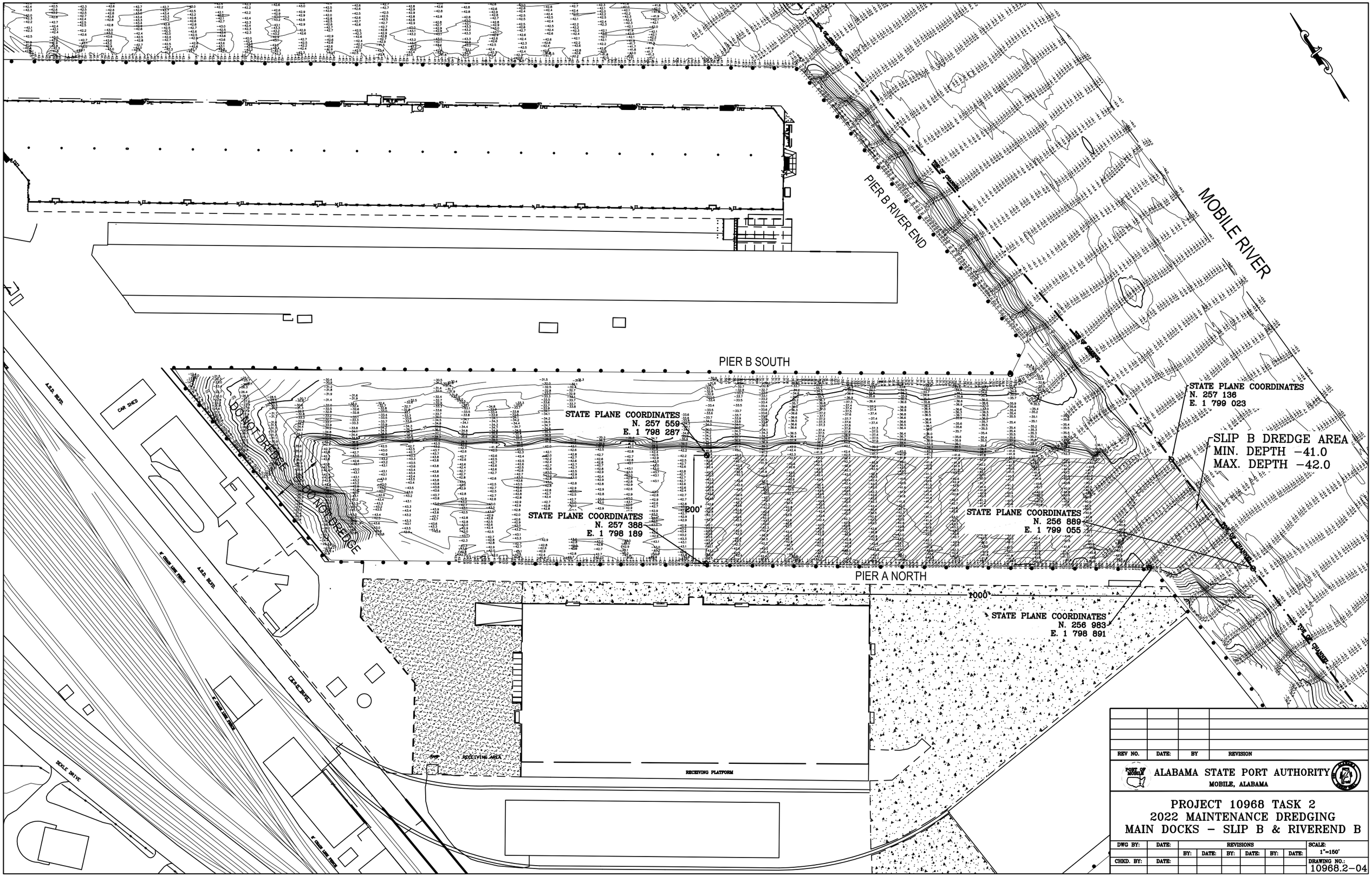

REV NO.	DATE:	BY	REVISION

ALABAMA STATE PORT AUTHORITY
MOBILE, ALABAMA

PROJECT 10968 TASK 2
2022 MAINTENANCE DREDGING
MAIN DOCKS – SLIP B & RIVEREND B

DWG BY:	DATE:	REVISIONS						SCALE:
		BY:	DATE:	BY:	DATE:	BY:	DATE:	1"=150'
CHKD. BY:	DATE:							DRAWING NO.: 10968.2-04

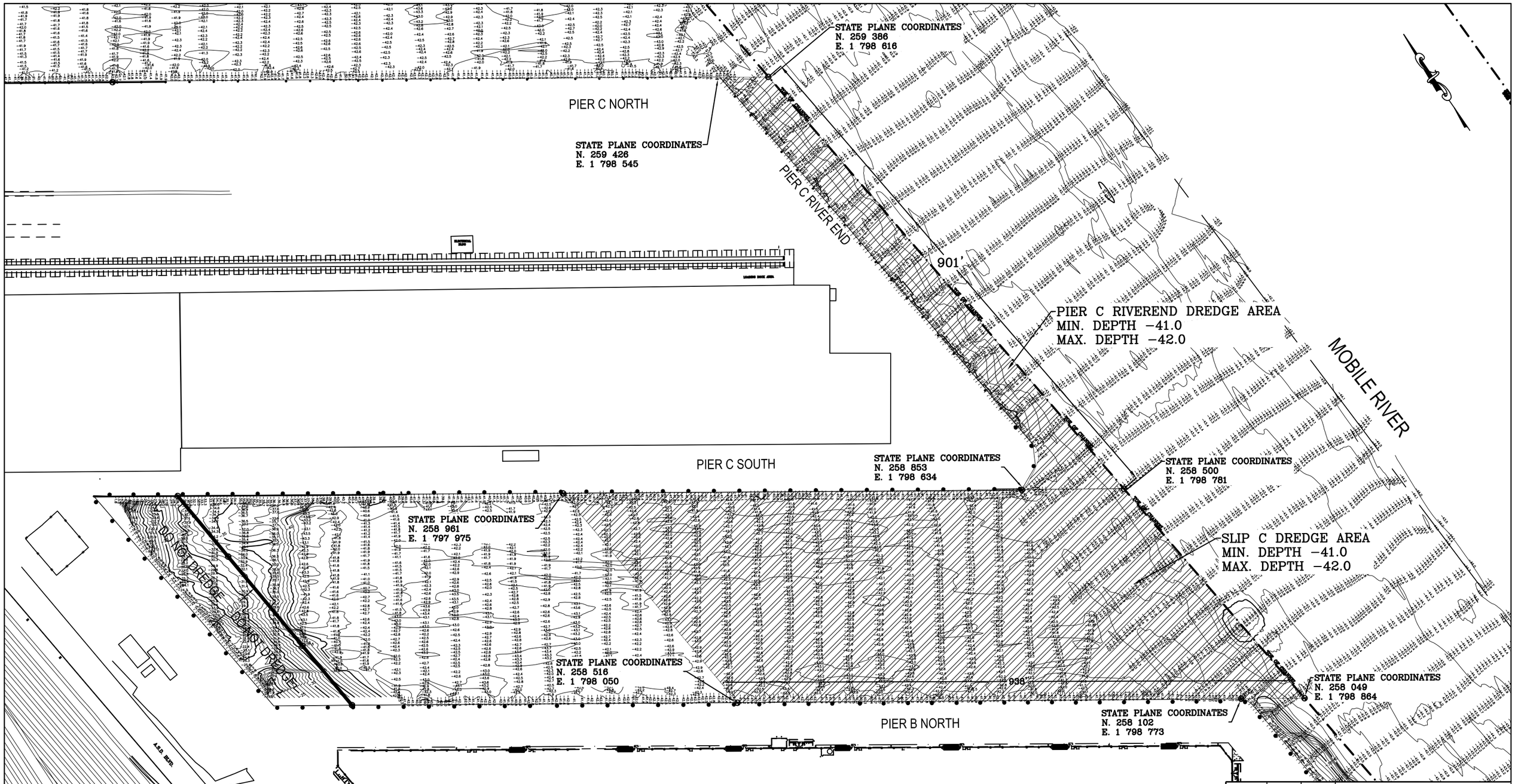

REV NO.	DATE:	BY	REVISION

POINT OF MOBILE

ALABAMA STATE PORT AUTHORITY
MOBILE, ALABAMA

PROJECT 10968 TASK 2
2022 MAINTENANCE DREDGING
MAIN DOCKS – SLIP C & RIVEREND C

DWG BY:	DATE:	REVISIONS						SCALE:
		BY:	DATE:	BY:	DATE:	BY:	DATE:	1"=150'
CHKD. BY:	DATE:							DRAWING NO.: 10968.2–05

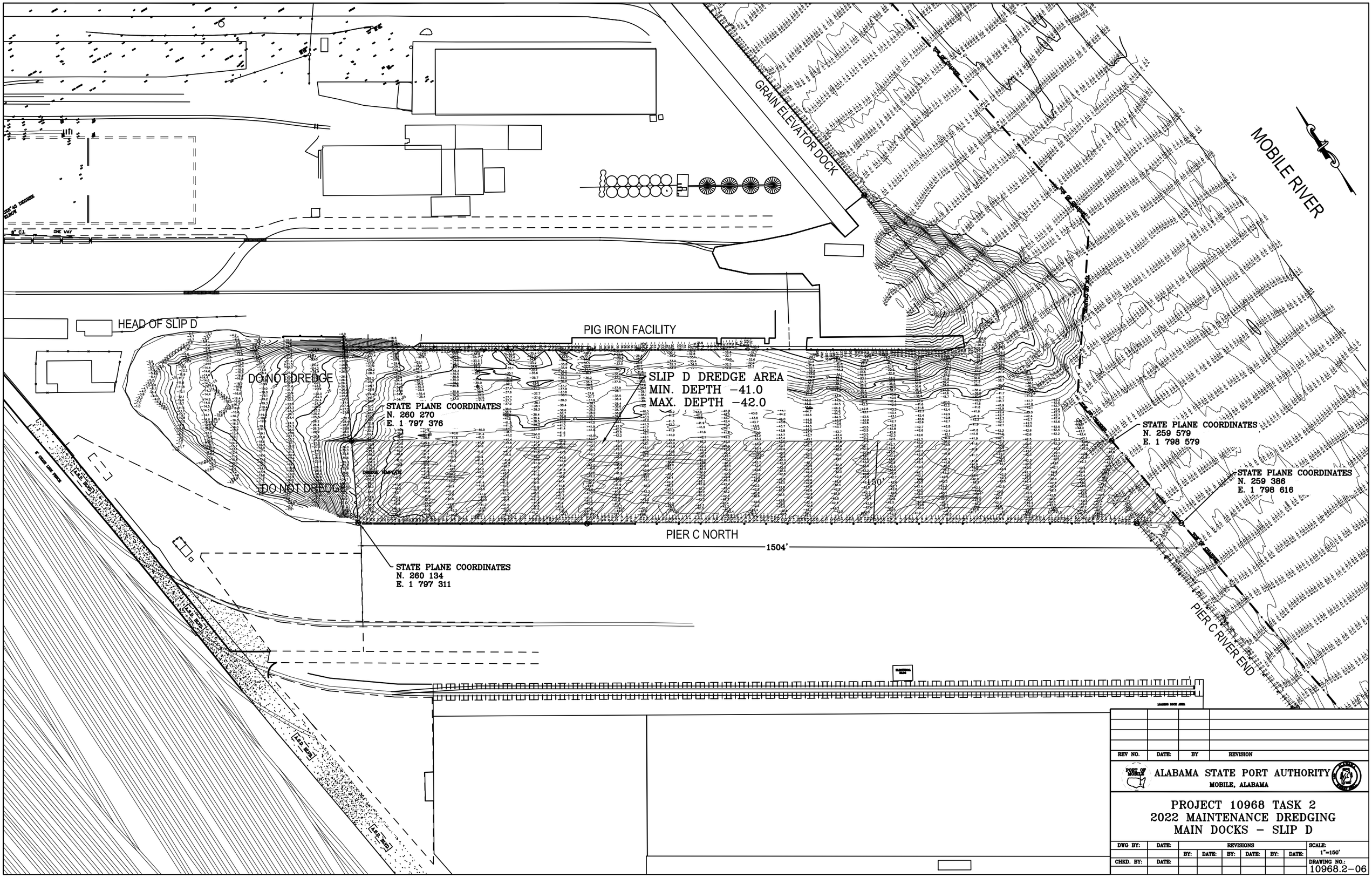

REV NO.	DATE:	BY	REVISION

ALABAMA STATE PORT AUTHORITY
MOBILE, ALABAMA

PROJECT 10968 TASK 2
2022 MAINTENANCE DREDGING
MAIN DOCKS – SLIP D

DWG BY:	DATE:	REVISIONS						SCALE:
		BY:	DATE:	BY:	DATE:	BY:	DATE:	1"=150'
CHKD. BY:	DATE:							DRAWING NO.: 10968.2-06

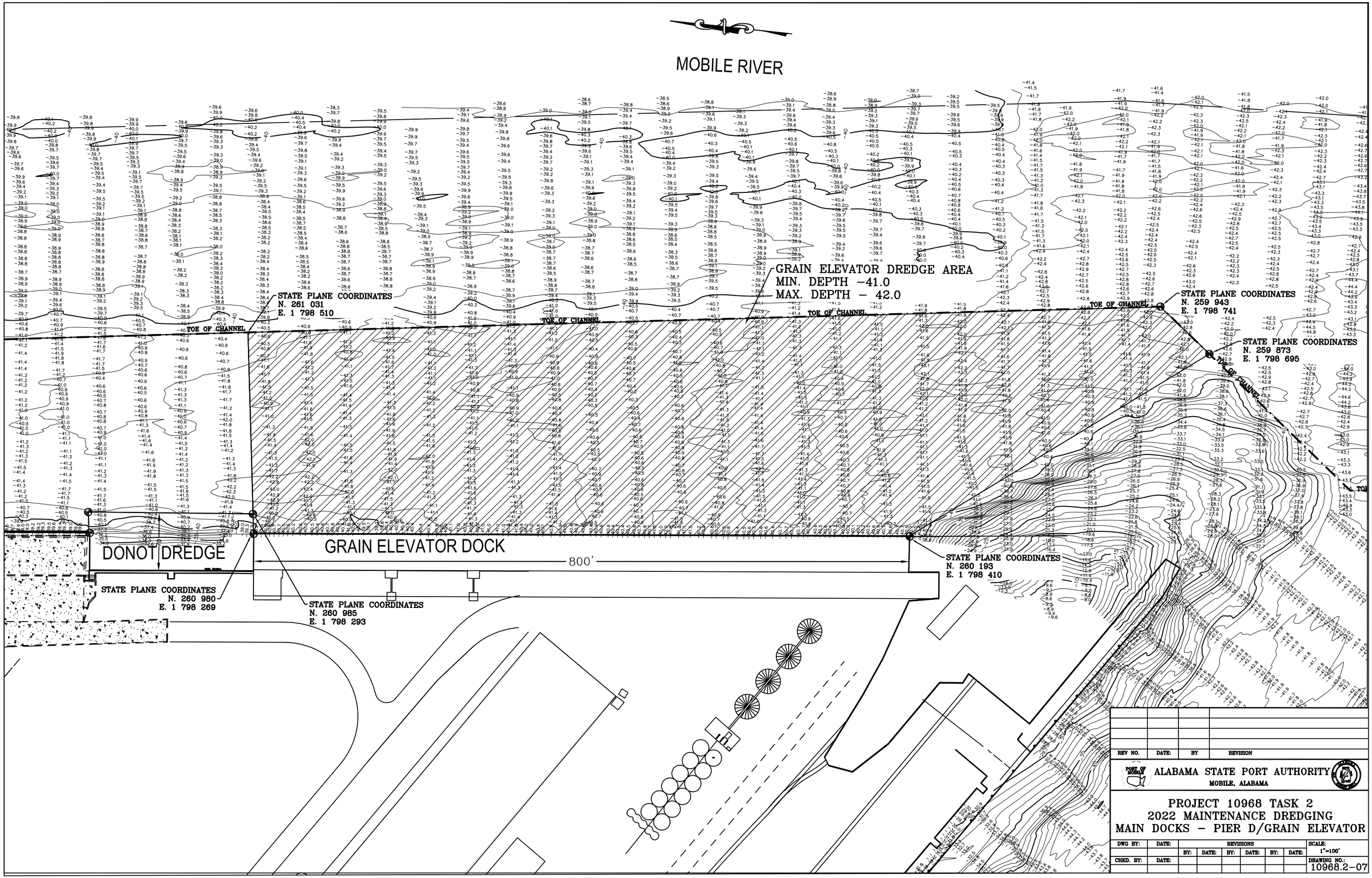

REV NO.	DATE:	BY	REVISION

ALABAMA STATE PORT AUTHORITY
MOBILE, ALABAMA

PROJECT 10968 TASK 2
2022 MAINTENANCE DREDGING
MAIN DOCKS – PIER D/GRAIN ELEVATOR

DWG BY:	DATE:	REVISIONS						SCALE:
		BY:	DATE:	BY:	DATE:	BY:	DATE:	1"=100'
CHKD. BY:	DATE:							DRAWING NO.: 10968.2–07

MOBILE RIVER

STATE PLANE COORDINATES
N. 261 715
E. 1 798 364

PIER D2 DREDGE AREA
MIN. DEPTH -41.0
MAX. DEPTH -42.0

STATE PLANE COORDINATES
N. 261 031
E. 1 798 510

TOE OF CHANNEL

TOE OF CHANNEL

TOE OF CHANNEL

TOE OF CHANNEL

TOE OF CHANNEL

STATE PLANE COORDINATES
N. 260 985
E. 1 798 293

500'

200'

PIER E

PIER D2

STATE PLANE COORDINATES
N. 261 183
E. 1 798 259

DONOT DREDGE

GRAIN ELEVATOR DOCK

STATE PLANE COORDINATES
N. 261 669
E. 1 798 147

STATE PLANE COORDINATES
N. 261 176
E. 1 798 234

REV NO.	DATE:	BY	REVISION

ALABAMA STATE PORT AUTHORITY
MOBILE, ALABAMA

PROJECT 10968 TASK 2
2022 MAINTENANCE DREDGING
MAIN DOCKS – PIER D2

DWG BY:	DATE:	REVISIONS						SCALE:
		BY:	DATE:	BY:	DATE:	BY:	DATE:	1"=100'
CHKD. BY:	DATE:							DRAWING NO.: 10968.2-08

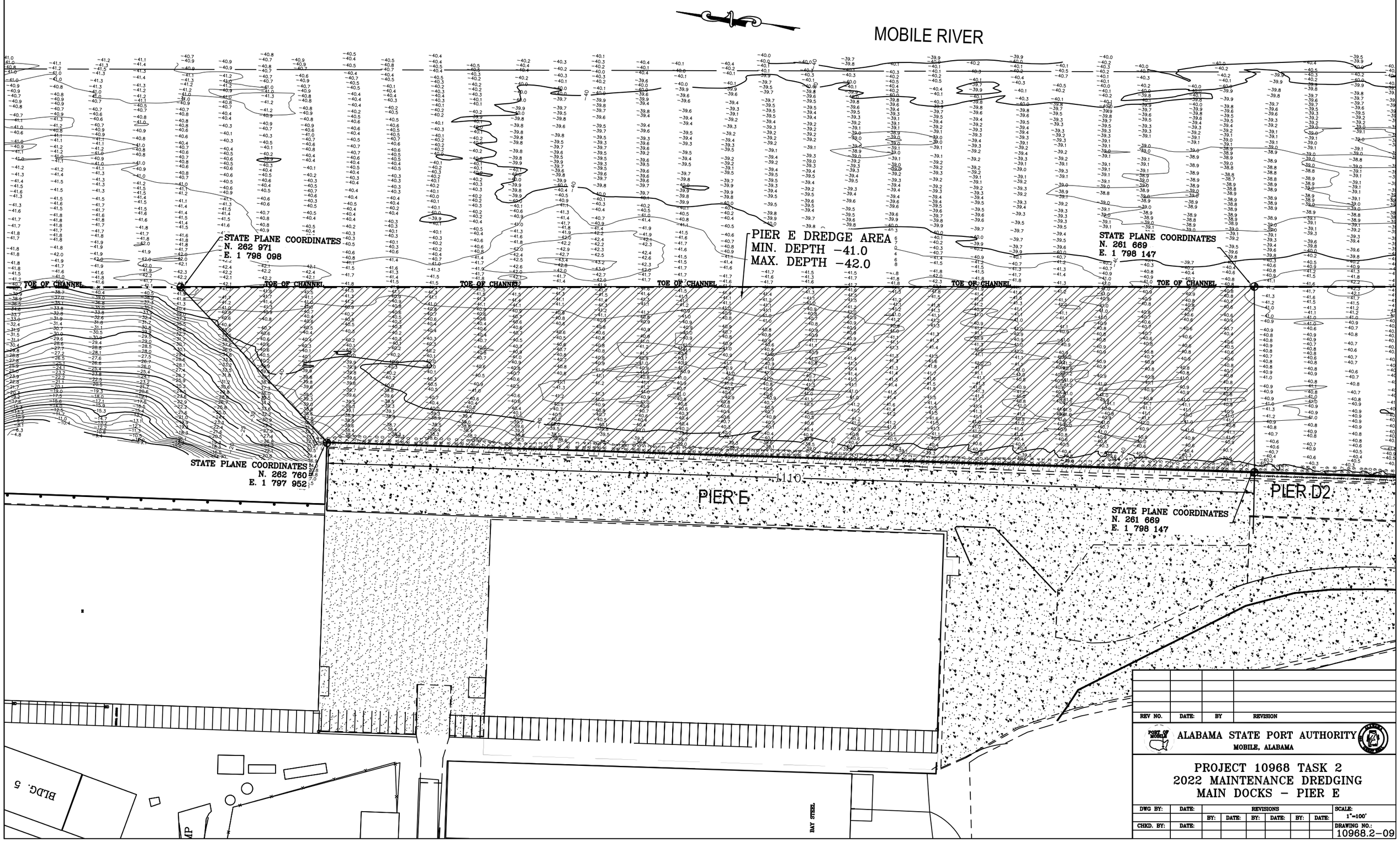

REV NO.	DATE:	BY	REVISION

ALABAMA STATE PORT AUTHORITY
MOBILE, ALABAMA

PROJECT 10968 TASK 2
2022 MAINTENANCE DREDGING
MAIN DOCKS – PIER E

DWG BY:	DATE:	REVISIONS						SCALE:
		BY:	DATE:	BY:	DATE:	BY:	DATE:	1"=100'
CHKD. BY:	DATE:							DRAWING NO.: 10968.2–09

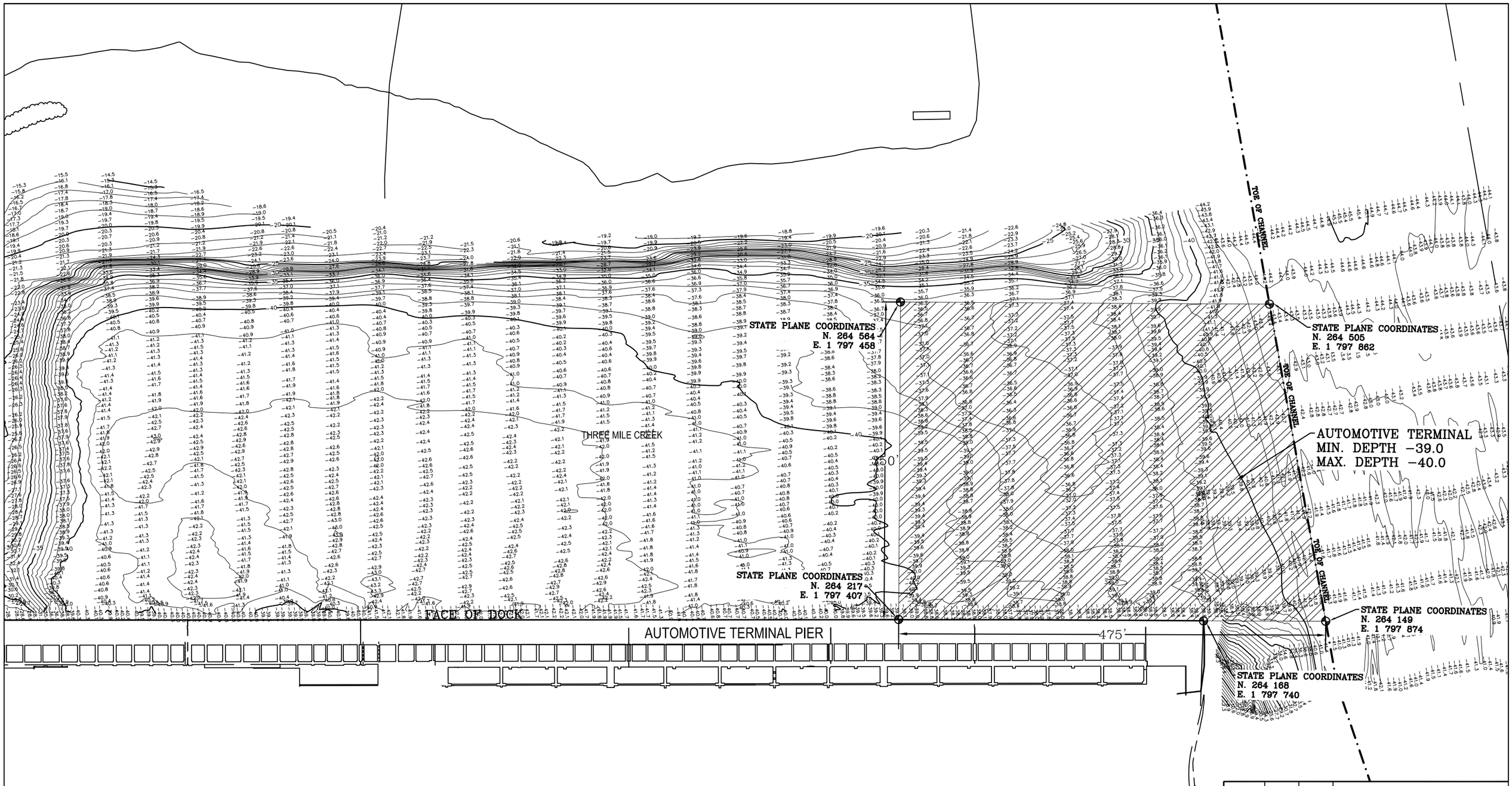

REV NO.	DATE:	BY	REVISION

ALABAMA STATE PORT AUTHORITY
MOBILE, ALABAMA

PROJECT 10968 TASK 2
2022 MAINTENANCE DREDGING
MAIN DOCKS – AUTOMOTIVE TERMINAL

DWG BY:	DATE:	REVISIONS						SCALE:
		BY:	DATE:	BY:	DATE:	BY:	DATE:	1"=100'
CHKD. BY:	DATE:							DRAWING NO.: 10968.2–10

REV NO.	DATE:	BY	REVISION

ALABAMA STATE PORT AUTHORITY
MOBILE, ALABAMA

PROJECT 10968 TASK 2
2022 MAINTENANCE DREDGING
PIPE PATH

DWG BY:	DATE:	REVISIONS						SCALE:
		BY:	DATE:	BY:	DATE:	BY:	DATE:	N.T.S
CHKD. BY:	DATE:							DRAWING NO.: 10968.2–11