

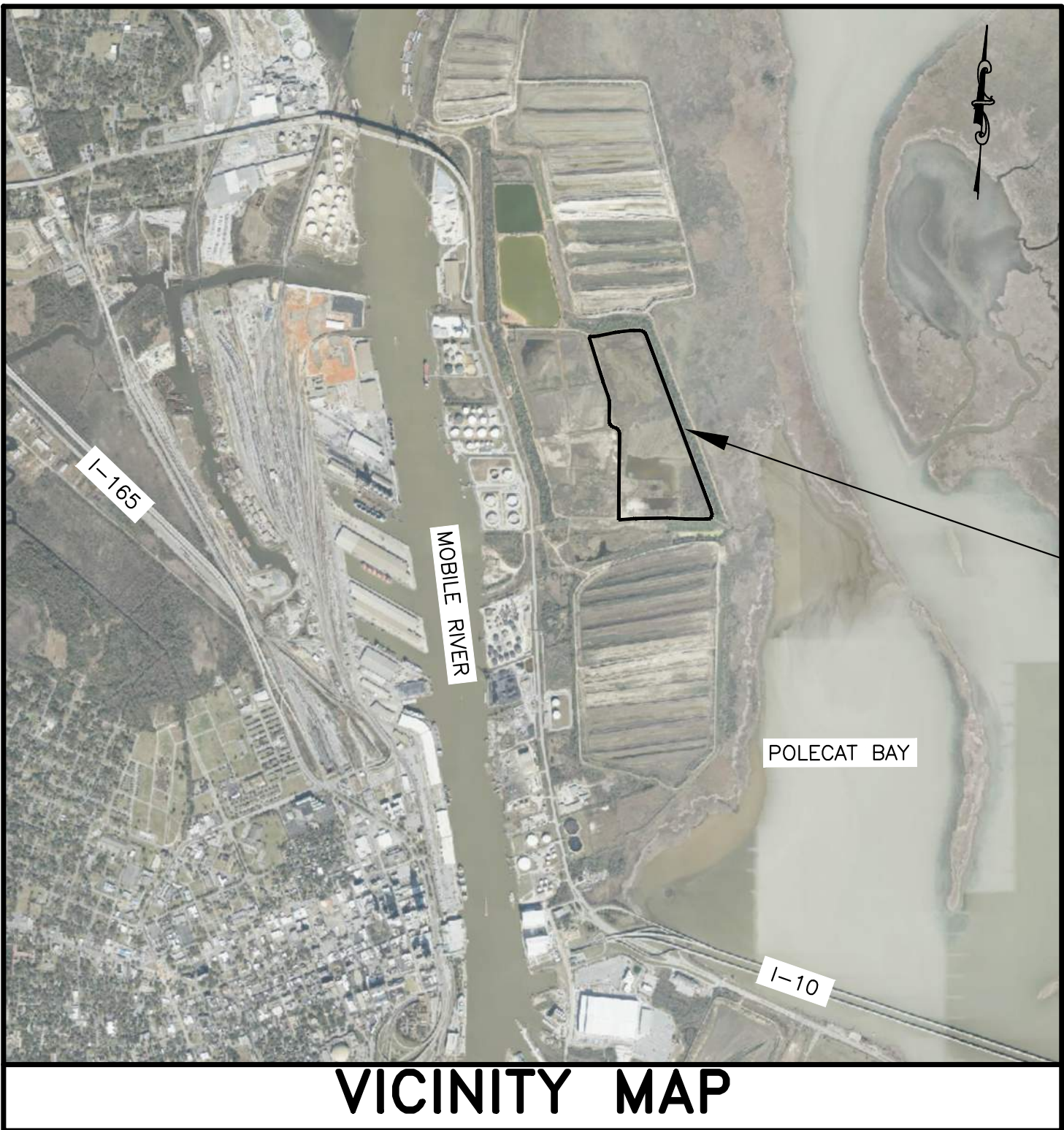
ALABAMA STATE PORT AUTHORITY
EAST MUD LAKES DIKE RAISING PROJECT
ASPA PROJECT NO.: 10968, TASK 12

THESE PLANS HAVE BEEN DESIGNED IN ACCORDANCE WITH THE ALABAMA DEPARTMENT OF
TRANSPORTATION STANDARD SPECIFICATIONS FOR HIGHWAY CONSTRUCTION, 2022 EDITION.

AUGUST 2022



PROJECT LOCATION



VICINITY MAP

NTS

INDEX OF DRAWINGS

SHEET NO.	SHEET TITLE
G100	COVER SHEET AND INDEX OF DRAWINGS
G101	PLANS LEGEND & GENERAL NOTES
G102	SUMMARY OF QUANTITIES
G103-105	TYPICAL SECTIONS
C200	OVERALL SITE PLAN
C300	ONSITE BORROW AREA
C400-C409	PLAN & PROFILE
C700	MISCELLANEOUS DETAILS
C900-C933	CROSS SECTIONS

PROJECT AREA

SUBMITTED BY:

Matthew Wahn








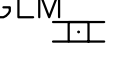

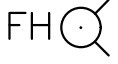
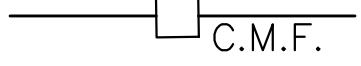

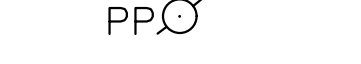


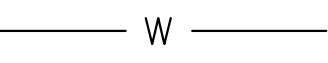
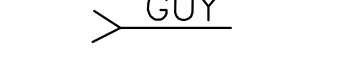




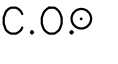



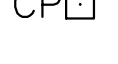


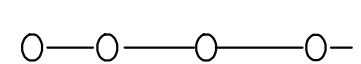
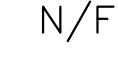
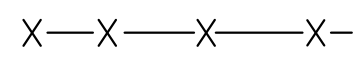












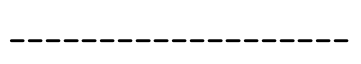
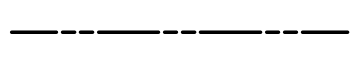





MATTHEW WAHN, P.E.

08/16/2022

DATE


LEGEND

	INDICATES CAPPED IRON PIN FOUND		INDICATES GAS METER
	INDICATES CAPPED 5/8" IRON PIN SET		INDICATES GAS VALVE
	INDICATES CRIMPED TOP IRON PIN FOUND		INDICATES GAS LINE
	INDICATES OPEN TOP IRON PIN FOUND		INDICATES GAS LINE MARKER
	INDICATES REBAR FOUND		INDICATES FIRE HYDRANT
	INDICATES CONCRETE MONUMENT FOUND		INDICATES WATER METER
	INDICATES POWER POLE		INDICATES WATER VALVE
	INDICATES GUY POLE		INDICATES WATER LINE
	INDICATES GUY WIRE		INDICATES SANITARY SEWER MANHOLE
	INDICATES OVERHEAD ELECTRIC		INDICATES SANITARY SEWER LINE
	INDICATES UNDERGROUND ELECTRIC		INDICATES CLEAN OUT
	INDICATES LIGHT POLE		INDICATES SEWER VALVE
	INDICATES METER POLE		INDICATES CABLE PEDESTAL
	INDICATES POWER BOX		INDICATES BUMPER POST
	INDICATES WOODEN FENCE		NOW OR FORMERLY
	INDICATES CHAIN LINK FENCE		REINFORCED CONCRETE PIPE
	INDICATES WIRE FENCE		CORRUGATED METAL PIPE
	INDICATES TELEPHONE PEDESTAL		INDICATES MAIL BOX
	INDICATES O/H TELEPHONE LINE		OAK TREE
	INDICATES UNDERGROUND TELEPHONE LINE		REQUIRED CRUSHED AGGREGATE BASE
	INDICATES FIBER OPTIC MARKER		AREA TO BE USED FOR ONSITE BORROW
	INDICATES STORM WATER MANHOLE		
	EXISTING MAJOR CONTOUR		
	EXISTING MINOR CONTOUR		
	EASEMENT LINE (TBA)		
	RIGHT OF WAY (EXISTING)		
	LIMITS OF CONSTRUCTION		


GENERAL CONSTRUCTION NOTES:

1. STANDARD SPECIFICATIONS FOR STREETS AND DRAINAGE: REFERENCE IS MADE TO THE ALABAMA DEPARTMENT OF TRANSPORTATION "STANDARD SPECIFICATIONS FOR HIGHWAY CONSTRUCTION", 2022 EDITION. ALL PROVISIONS OF SAID STANDARD SPECIFICATIONS AND MOBILE COUNTY SUPPLEMENTAL SPECIFICATIONS SHALL APPLY TO THIS CONTRACT AND ARE HEREBY MADE A PART OF THIS CONTRACT, EXCEPT WHEN THE PROVISIONS HEREON OR THE PLANS ARE CLEARLY IN CONFLICT WITH THE PROVISIONS OF SAID STANDARD SPECIFICATIONS, THE PROVISIONS HEREON AND THE PLANS SHALL GOVERN.
2. THE CONTRACTOR IS TO FIELD VERIFY ALL DIMENSIONS, ELEVATIONS, AND CONDITIONS PRIOR TO CONSTRUCTION OR FABRICATION.
3. PRELIMINARY SOILS TESTING AND ON-SITE CONSTRUCTION MATERIALS TESTING HAS BEEN PERFORMED BY THOMPSON ENGINEERING.
4. THE CONTRACTOR SHALL OBTAIN THE PERMISSION AND APPROVAL FOR ALL PROPOSED SUBCONTRACTORS AND SHALL BE RESPONSIBLE FOR ALL PHASES OF THE PROJECT INCLUDING THE SUBCONTRACTORS' WORK.
5. WHERE A DETAIL IS SHOWN FOR ONE CONDITION, IT SHALL APPLY FOR ALL LIKE OR SIMILAR CONDITIONS EVEN THOUGH NOT SPECIFICALLY CALLED FOR ON THE DRAWINGS.
6. ALL UNPAVED AREAS THAT HAVE BEEN GRADED, CUT, OR FILLED SHALL BE TREATED WITH A SUITABLE COMMERCIAL FERTILIZER IN ACCORDANCE WITH ALABAMA DEPARTMENT OF TRANSPORTATION 2018 STANDARD SPECIFICATIONS, AND SEEDED WITH A MIXTURE TO SUIT THE PLANTING ZONE (652.03) AND DATE OF PLANTING (860.01) PER ALABAMA DEPARTMENT OF TRANSPORTATION 2018 STANDARD SPECIFICATIONS.
7. UNDERGROUND UTILITY LOCATIONS SHOWN ARE APPROXIMATE AND ARE BASED ON INFORMATION PROVIDED. THE UTILITIES SHOWN MAY NOT BE A COMPLETE REPRESENTATION OF ALL UTILITY LINES IN THE PROJECT AREA. CONTRACTOR IS REQUIRED TO CONTACT ALABAMA ONE CALL PRIOR TO DIGGING (611) (WWW.ALICALL.COM). OTHER UTILITIES (INCLUDING PRIVATE UTILITIES OUTSIDE A PUBLIC RIGHT-OF-WAY) THAT DO NOT PARTICIPATE IN THE ALABAMA ONE CALL LINE LOCATION SERVICE NEED TO BE CONTACTED INDIVIDUALLY AND/OR PHYSICALLY LOCATED BY THE CONTRACTOR.
8. THE WORD OF THE ENGINEER AND/OR INSPECTOR SHALL BE FINAL IN ANY MATTER.
9. SUB-GRADE AND BASE SHALL BE COMPACTED TO THE REQUIREMENTS OF ALABAMA DEPARTMENT OF TRANSPORTATION STANDARD SPECIFICATIONS, UNLESS OTHERWISE NOTED.
10. ALL FILL AND EMBANKMENT CONSTRUCTION SHALL BE COMPACTED AS REQUIRED IN LOOSE LIFT LAYERS NOT TO EXCEED 8".
11. ALL EXCESS UNCLASSIFIED EXCAVATION IS TO BE UTILIZED FOR CONSTRUCTION OF EMBANKMENTS AND SLOPES NOT DIRECTLY UNDER THE TRAVEL WAY OR PARKING AREAS PRIOR TO USING ANY OFFSITE BORROW EXCAVATION. AFTER CONSTRUCTION OF SUCH AREAS IS COMPLETED, EXCESS EXCAVATION SHALL BE SPREAD AS DIRECTED BY THE ENGINEER, OR AT THE ENGINEER'S DIRECTION, HAULED FROM THE SITE AT NO ADDITIONAL PAYMENT.
12. ALL SEDIMENT CONTROL DEVICES SHALL BE CONSTRUCTED AND FULLY FUNCTIONING PRIOR TO ANY OTHER CONSTRUCTION OR GRADING ACTIVITY.
13. ALL SLOPES MUST BE STABILIZED AS SOON AS POSSIBLE TO PREVENT EXCESSIVE EROSION.
14. ALL MATERIALS SHALL BE NEW UNLESS USED OR SALVAGED MATERIALS ARE AUTHORIZED BY THE OWNER.
15. CONTRACTOR IS REQUIRED TO USE "BEST MANAGEMENT PRACTICES" COMPLIANT WITH THE "ALABAMA HANDBOOK FOR EROSION CONTROL AND STORMWATER MANAGEMENT ON CONSTRUCTION SITES AND URBAN AREAS", ALABAMA SOIL AND WATER CONSERVATION COMMITTEE, MONTGOMERY, ALABAMA, VOLUMES 1 & 2, 2018 EDITION, TO PREVENT SEDIMENT LADEN STORM WATER RUNOFF OR ERODED MATERIALS FROM LEAVING THE CONSTRUCTION SITE.
16. CONTRACTOR SHALL COORDINATE SITE ACCESS WITH PROPERTY OWNER(S).
17. THE CONTRACTOR SHALL BE REQUIRED TO NOTIFY THE TESTING LABORATORY OF HIS WORKING SCHEDULE IN ORDER THAT THE PROPER SAMPLE MAY BE OBTAINED AND TEST MADE.

0	ISSUE FOR BID	08-16-22	MW		
Mark	Description	Date	Appr		



ALABAMA STATE PORT AUTHORITY
MOBILE, ALABAMA
PROJECT NO. 10968 TASK NO. 12




thompson
ENGINEERING
2970 COTTAGE HILL ROAD, SUITE 190
MOBILE, ALABAMA 36606
(251)666-2443

ASPA EAST MUD LAKE DIKE RAISING

PLANS LEGEND & GENERAL NOTES

Date: 08-16-22	Designed by: N/A	Drawn by: SSC	TE Job No: 22-1101-0068	Sheet No.	Rev
Ckd by: MW	Reviewed by: MCR	Submitted by: MW	Scale:	G101	0





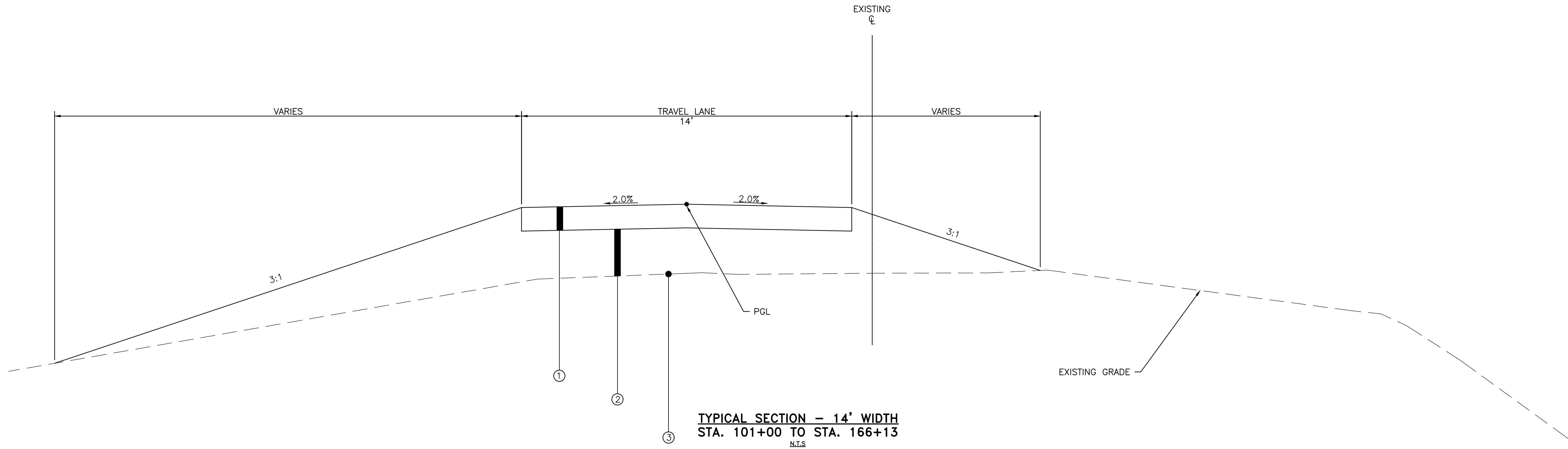
SUMMARY OF QUANTITIES			
ITEM NUMBER	ITEM DESCRIPTION	UNIT	TOTAL
1	Mobilization	Lump Sum	1
2	Construction Entrance	Lump Sum	1
3	Clearing and Grubbing	Acres	15
4	Stripping	Square Yard	8100
5	Scarify Existing Surface	Square Yard	20000
6	Borrow Excavation (Measured Complete In Place)(On-site Material)	Cubic Yard	11000
7	Borrow Excavation (Measured Complete In Place) (Sand Clay)(1' Thick)	Cubic Yard	7100
8	Crushed Aggregate Base Course, Type B, Plant Mixed, 6" Compacted Thickness	Cubic Yard	135
9	Biaxial Geogrid	Square Yard	200
10	Temporary Seeding	Acre	8
11	Temporary Mulching	Ton	16
12	Surveying	Lump Sum	1

ADDITIVE ALTERNATE # 1			
ITEM NUMBER	ITEM DESCRIPTION	UNIT	TOTAL
1	Borrow Excavation (Measured Complete In Place)(On-site Material)	Cubic Yard	3300
2	Borrow Excavation (Measured Complete In Place)(Sand Clay)(1' Thick)	Cubic Yard	-6700
3	Crushed Aggregate Base Course, Type B, Plant Mixed, 6" Compacted Thickness	Cubic Yard	3350

NOTE: QUANTITIES ARE FOR INFORMATION ONLY. CONTRACTOR SHALL ESTIMATE THEIR OWN QUANTITIES FOR PREPARING LUMP SUM BID ITEMS.

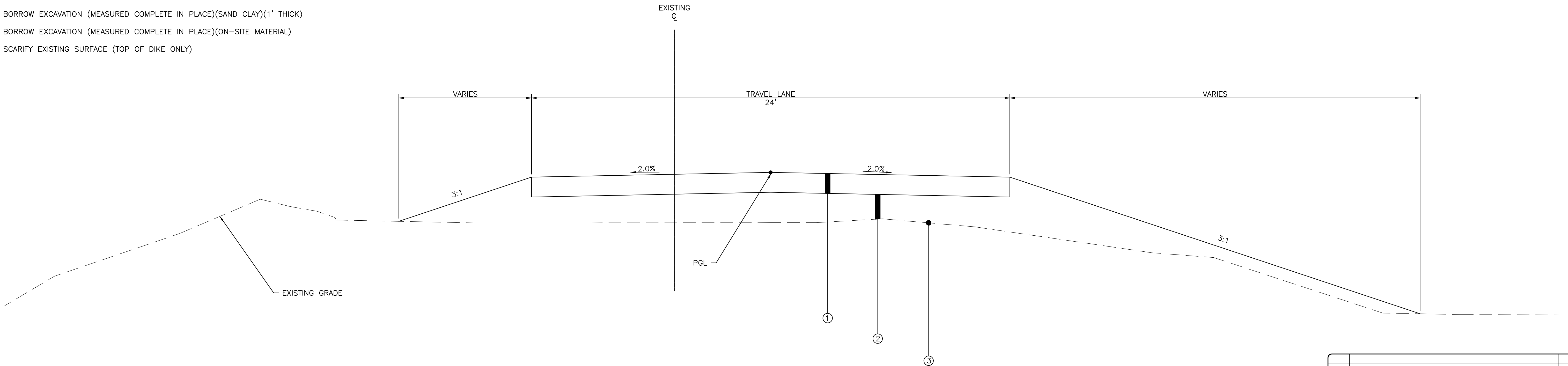


0	ISSUE FOR BID	08-16-22	MW		
Mark	Description	Date	Appr		
<div><div><div>ALABAMA STATE PORT AUTHORITY MOBILE, ALABAMA PROJECT NO. 10968 TASK NO. 12</div></div><div><div>2970 COTTAGE HILL ROAD, SUITE 190 MOBILE, ALABAMA 36606 (251)666-2443</div></div></div>					
ASPA EAST MUD LAKE DIKE RAISING					
SUMMARY OF QUANTITIES					
Date: 08-16-22	Designed by: N/A	Drawn by: SSC	TE Job No: 22-1101-0068	Sheet No.	Rev
Ckd by: MW	Reviewed by: MCR	Submitted by: MW	Scale:	G102	0



REQUIRED MATERIALS LEGEND

- ① BORROW EXCAVATION (MEASURED COMPLETE IN PLACE)(SAND CLAY)(1' THICK)
- ② BORROW EXCAVATION (MEASURED COMPLETE IN PLACE)(ON-SITE MATERIAL)
- ③ SCARIFY EXISTING SURFACE (TOP OF DIKE ONLY)




0	ISSUE FOR BID	08-16-22	MW	
Mark	Description	Date	Appr	

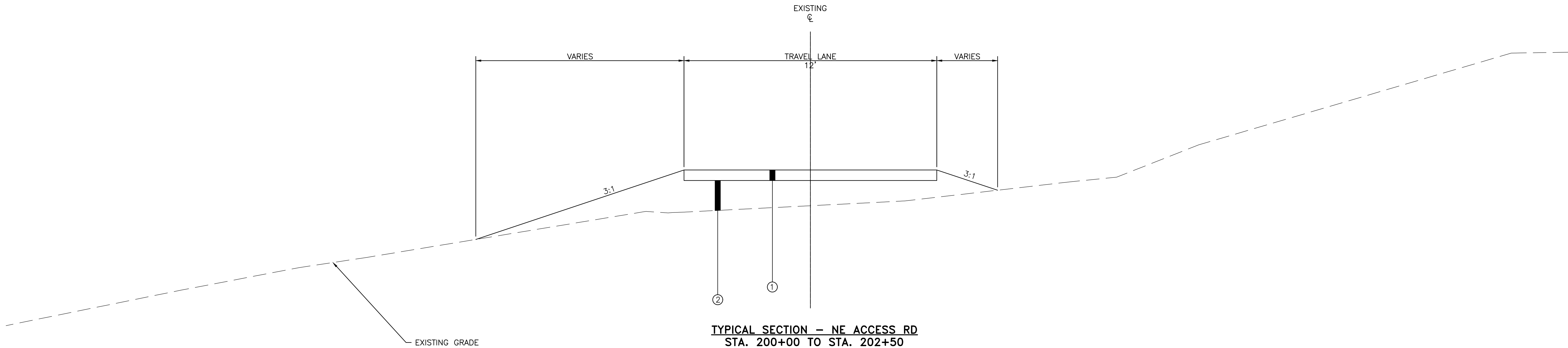
	ALABAMA STATE PORT AUTHORITY MOBILE, ALABAMA
	PROJECT NO. 10968 TASK NO. 12
	2970 COTTAGE HILL ROAD, SUITE 190 MOBILE, ALABAMA 36606 (251)666-2443

ASPA EAST MUD LAKE DIKE RAISING

TYPICAL SECTIONS

Date: 08-16-22	Designed by: N/A	Drawn by: SSC	TE Job No: 22-1101-0068	Sheet No.	Rev
Ckd by: MW	Reviewed by: MCR	Submitted by: MW	Scale:	G103	0

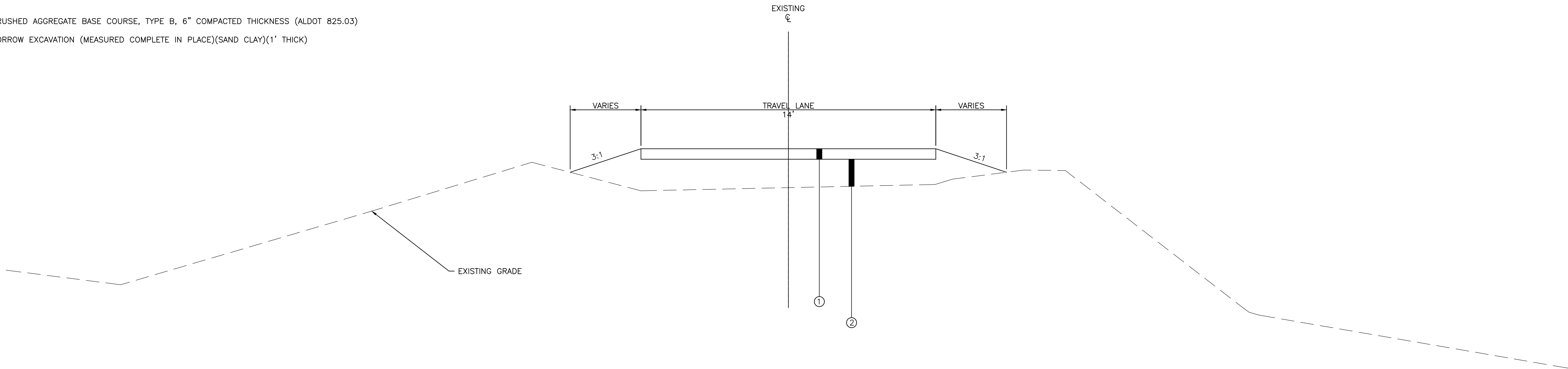





TYPICAL SECTION – NE ACCESS RD
STA. 200+00 TO STA. 202+50
N.T.S

REQUIRED MATERIALS LEGEND


- ① CRUSHED AGGREGATE BASE COURSE, TYPE B, 6" COMPACTED THICKNESS (ALDOT 825.03)
- ② BORROW EXCAVATION (MEASURED COMPLETE IN PLACE)(SAND CLAY)(1' THICK)




TYPICAL SECTION – SE ACCESS RD
STA. 300+00 TO STA. 302+50
N.T.S



0		ISSUE FOR BID		08-16-22	MW
Mark		Description		Date	Appr

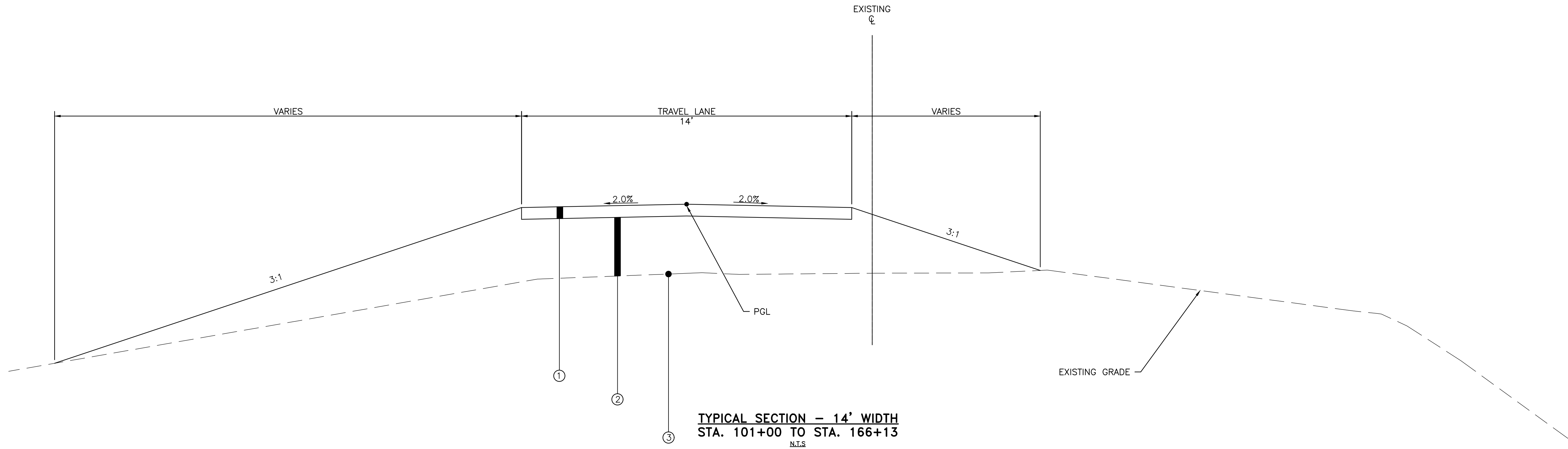
**ALABAMA STATE PORT AUTHORITY**
MOBILE, ALABAMA

2970 COTTAGE HILL ROAD, SUITE 190
MOBILE, ALABAMA 36606
(251)666-2443

ASPA EAST MUD LAKE DIKE RAISING

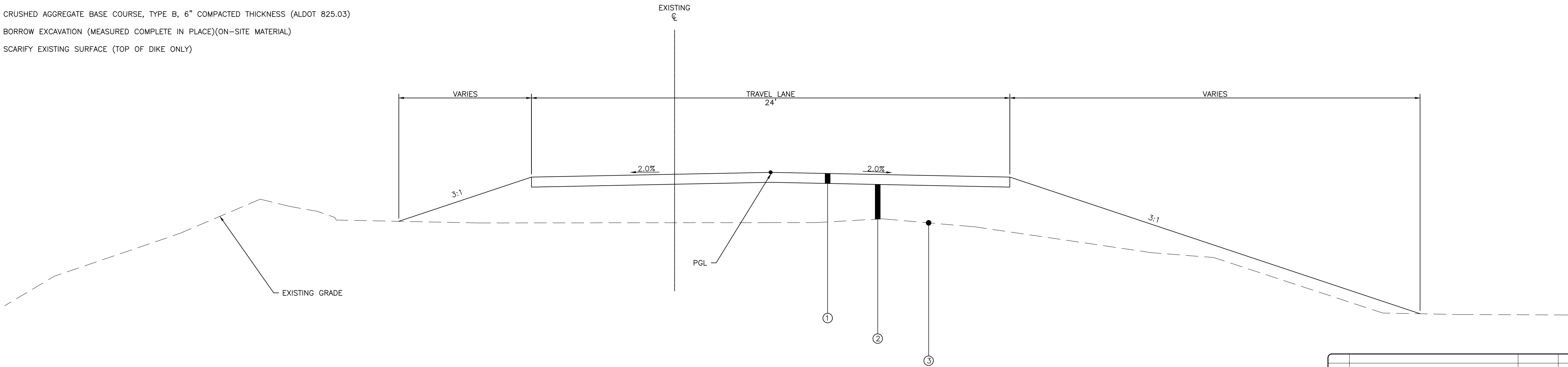
TYPICAL SECTIONS

Date: 08-16-22	Designed by: N/A	Drawn by: SSC	TE Job No.: 22-1101-0068	Sheet No.	Rev
Ckd by: MW	Reviewed by: MCR	Submitted by: MW	Scale:	G104	0



REQUIRED MATERIALS LEGEND


- ① CRUSHED AGGREGATE BASE COURSE, TYPE B, 6" COMPACTED THICKNESS (ALDOT 825.03)
- ② BORROW EXCAVATION (MEASURED COMPLETE IN PLACE)(ON-SITE MATERIAL)
- ③ SCARIFY EXISTING SURFACE (TOP OF DIKE ONLY)




TYPICAL SECTION - 24' WIDTH
STA. 11+00 TO STA. 47+04
N.T.S



0		ISSUE FOR BID		08-16-22	MW
Mark		Description		Date	Appr

**ALABAMA STATE PORT AUTHORITY**
MOBILE, ALABAMA
PROJECT NO. 10968 TASK NO. 12

**thompson**
ENGINEERING
2970 COTTAGE HILL ROAD, SUITE 190
MOBILE, ALABAMA 36606
(251)666-2443


ASPA EAST MUD LAKE DIKE RAISING

TYPICAL SECTIONS
(ADDITIVE ALTERNATE #1)


Date: 08-16-22	Designed by: N/A	Drawn by: SSC	TE Job No: 22-1101-0068	Sheet No.	Rev
Ckd by: MW	Reviewed by: MCR	Submitted by: MW	Scale:	G105	0



0	ISSUE FOR BID	08-16-22	MW
Mark	Description	Date	Appr



ALABAMA STATE PORT AUTHORITY
MOBILE, ALABAMA
PROJECT NO. 10968 TASK NO. 12



thompson
ENGINEERING
2970 COTTAGE HILL ROAD, SUITE 190
MOBILE, ALABAMA 36606
(251)666-2443



ASPA EAST MUD LAKE DIKE RAISING


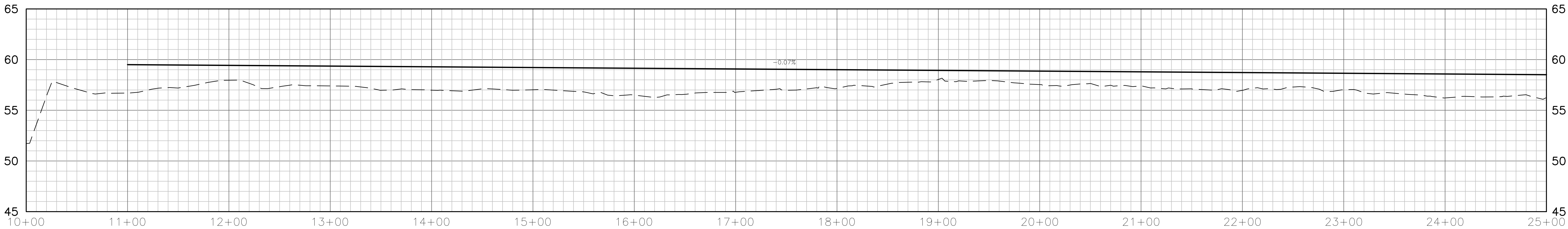
OVERALL SITE PLAN

Date:	Designed by:	Drawn by:	TE Job No:	Sheet No.	Rev
08-16-22	N/A	SSC	22-1101-0068	C200	0
Ckd by:	Reviewed by:	Submitted by:	Scale:		
MW	MCR	MW			


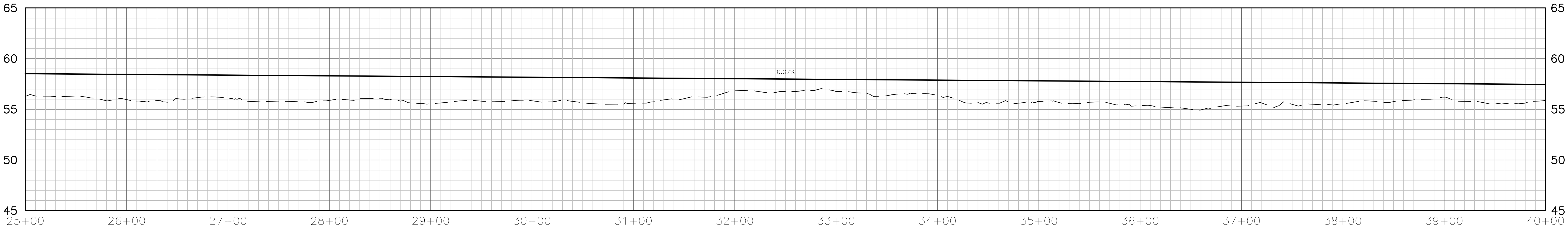







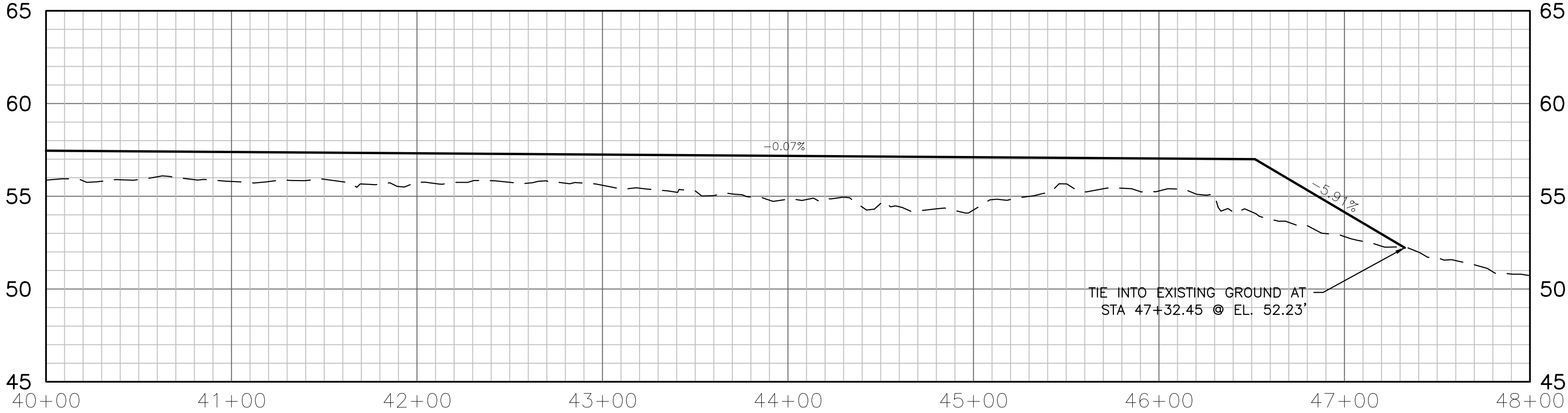
0	ISSUE FOR BID	08-16-22	MW		
Mark	Description	Date	Appr		
<div><div>ALABAMA STATE PORT AUTHORITY MOBILE, ALABAMA PROJECT NO. 10968 TASK NO. 12</div><div>2970 COTTAGE HILL ROAD, SUITE 190 MOBILE, ALABAMA 36606 (251)666-2443</div></div>					
ASPA EAST MUD LAKE DIKE RAISING					
ONSITE BORROW AREA					
Date: 08-16-22	Designed by: N/A	Drawn by: SSC	TE Job No: 22-1101-0068	Sheet No.	Rev
Ckd by: MW	Reviewed by: MCR	Submitted by: MW	Scale:	C300	0






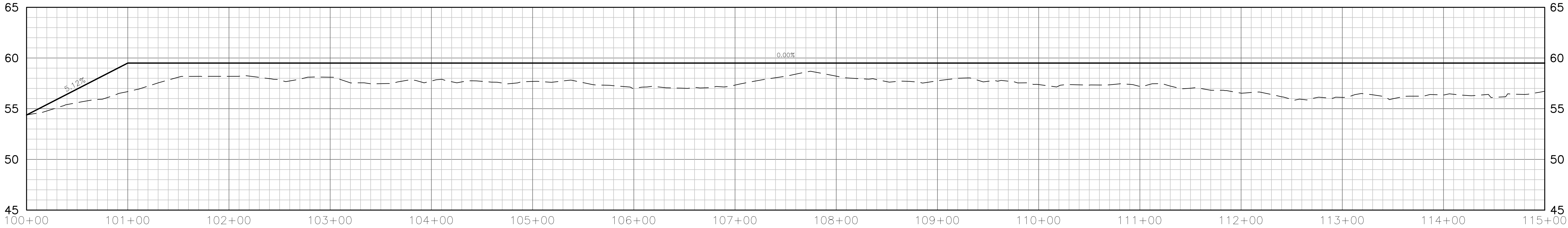
0		ISSUE FOR BID		08-16-22	MW
Mark		Description		Date	Appr
		ALABAMA STATE PORT AUTHORITY MOBILE, ALABAMA			
		PROJECT NO. 10968 TASK NO. 12 2970 COTTAGE HILL ROAD, SUITE 190 MOBILE, ALABAMA 36606 (251)666-2443			
ASPA EAST MUD LAKE DIKE RAISING					
PLAN & PROFILE					
Date: 08-16-22	Designed by: N/A	Drawn by: SSC	TE Job No: 22-1101-0068	Sheet No. C400	Rev 0
Ckd by: MW	Reviewed by: MCR	Submitted by: MW	Scale:		






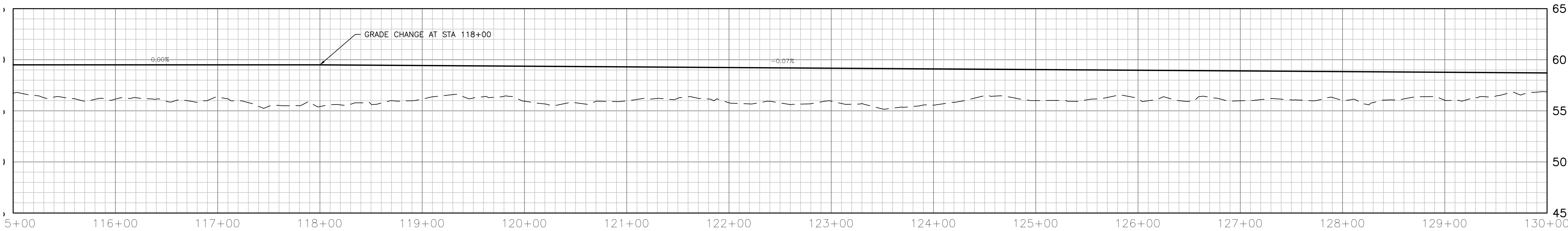
0		ISSUE FOR BID		08-16-22 MW	
Mark		Description		Date	Appr
		ALABAMA STATE PORT AUTHORITY MOBILE, ALABAMA			
		PROJECT NO. 10968 TASK NO. 12 2970 COTTAGE HILL ROAD, SUITE 190 MOBILE, ALABAMA 36606 (251)666-2443			
ASPA EAST MUD LAKE DIKE RAISING					
PLAN & PROFILE					
Date: 08-16-22	Designed by: N/A	Drawn by: SSC	TE Job No.: 22-1101-0068	Sheet No.	Rev
Ckd by: MW	Reviewed by: MCR	Submitted by: MW	Scale:	C401	0






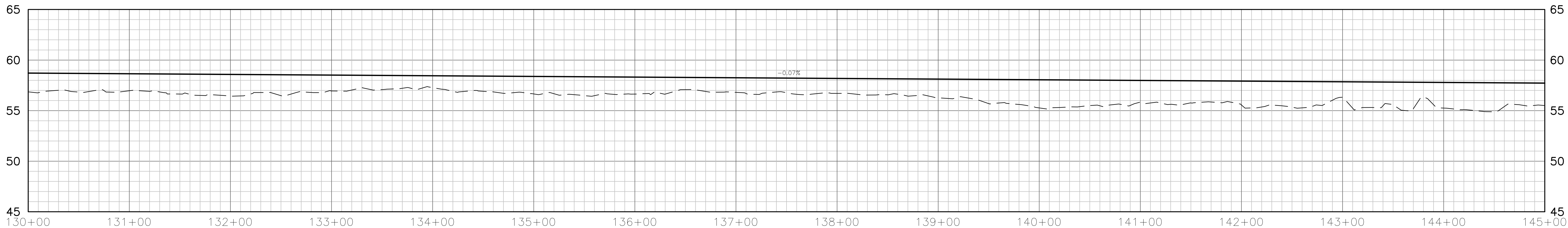
0	ISSUE FOR BID	08-16-22	MW	
Mark	Description	Date	Appr	
	ALABAMA STATE PORT AUTHORITY MOBILE, ALABAMA			
	PROJECT NO. 10968	TASK NO. 12		
	2970 COTTAGE HILL ROAD, SUITE 190 MOBILE, ALABAMA 36606 (251)666-2443			
ASPA EAST MUD LAKE DIKE RAISING				
PLAN & PROFILE				
Date: 08-16-22	Designed by: N/A	Drawn by: SSC	TE Job No: 22-1101-0068	Sheet No. C402
Ckd by: MW	Reviewed by: MCR	Submitted by: MW	Scale:	Rev. 0






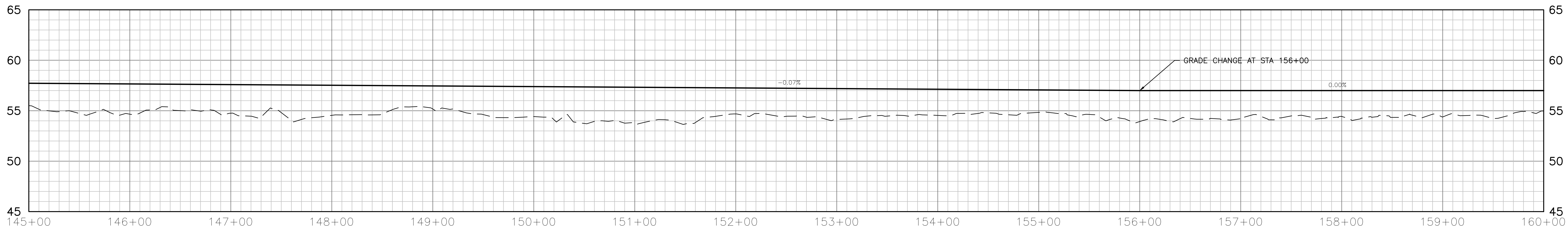
0	ISSUE FOR BID	08-16-22	MW	
Mark	Description	Date	Appr	
<div><div>ALABAMA STATE PORT AUTHORITY MOBILE, ALABAMA PROJECT NO. 10968 TASK NO. 12</div><div>thompson ENGINEERING 2970 COTTAGE HILL ROAD, SUITE 190 MOBILE, ALABAMA 36606 (251)666-2443</div></div>				
ASPA EAST MUD LAKE DIKE RAISING				
PLAN & PROFILE				
Date: 08-16-22	Designed by: N/A	Drawn by: SSC	TE Job No: 22-1101-0068	Sheet No. C403
Ckd by: MW	Reviewed by: MCR	Submitted by: MW	Scale:	Rev 0




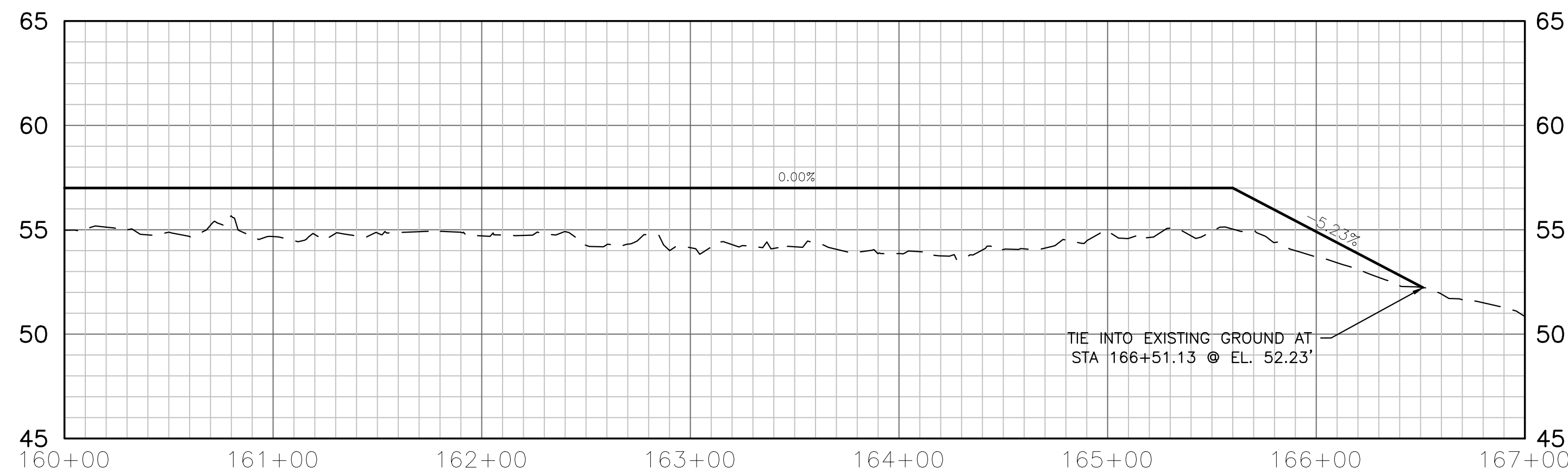
0	ISSUE FOR BID	08-16-22	MW	
Mark	Description	Date	Appr	
<div><div>ALABAMA STATE PORT AUTHORITY MOBILE, ALABAMA PROJECT NO. 10968 TASK NO. 12</div><div>thompson ENGINEERING 2970 COTTAGE HILL ROAD, SUITE 190 MOBILE, ALABAMA 36606 (251)666-2443</div></div>				
ASPA EAST MUD LAKE DIKE RAISING				
PLAN & PROFILE				
Date: 08-16-22	Designed by: N/A	Drawn by: SSC	TE Job No: 22-1101-0068	Sheet No. C404
Ckd by: MW	Reviewed by: MCR	Submitted by: MW	Scale:	Rev 0






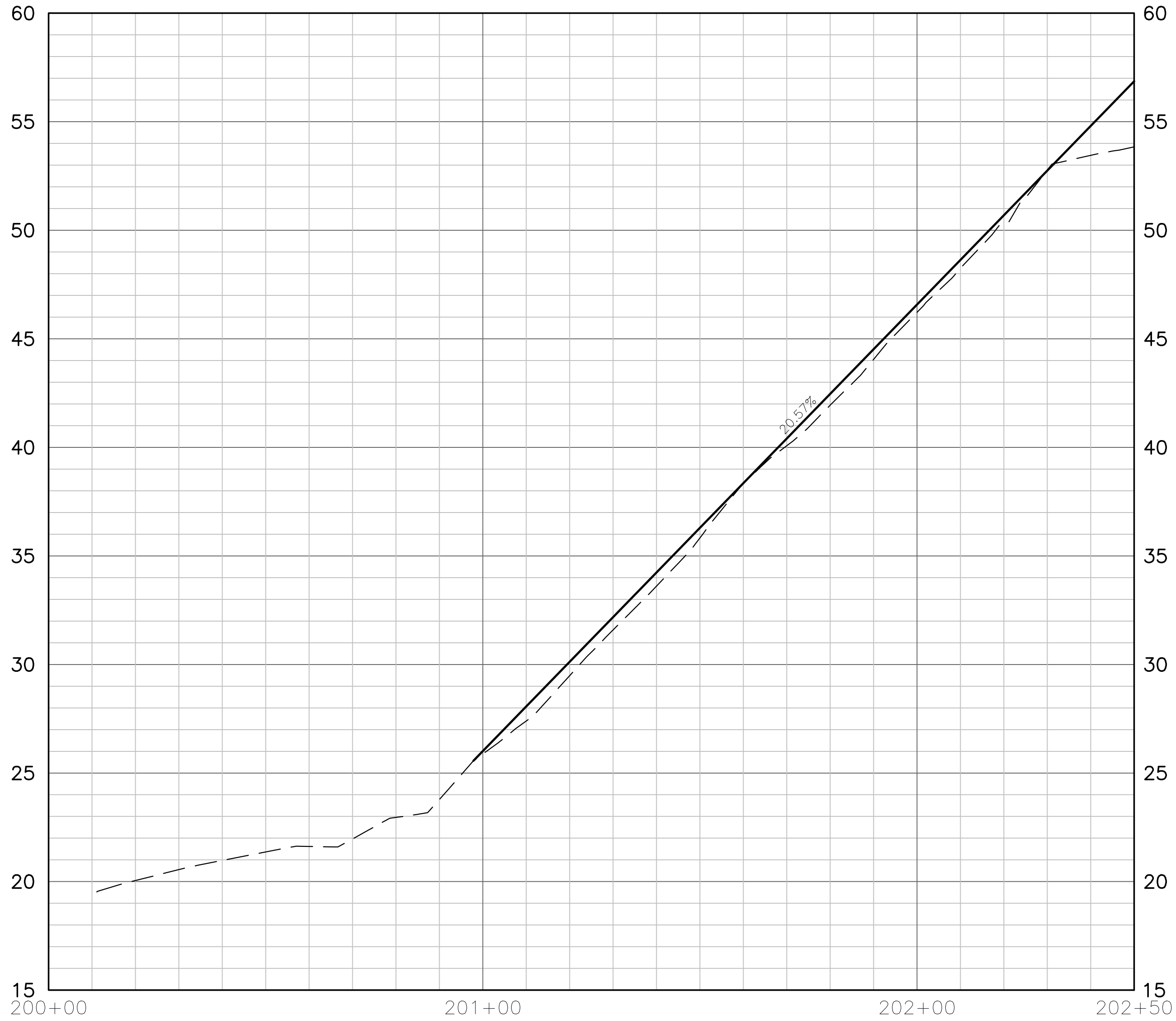
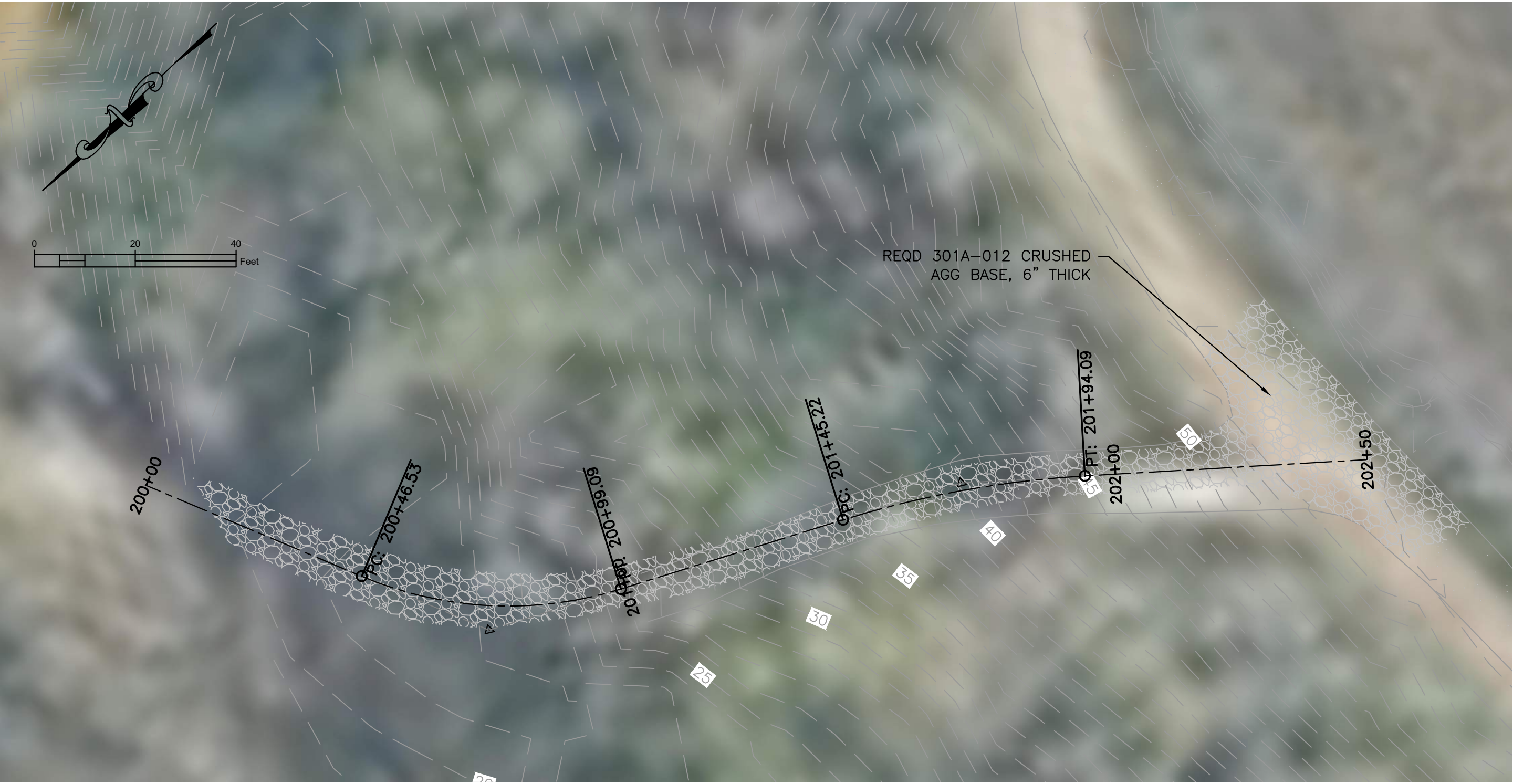
0		ISSUE FOR BID		08-16-22 MW	
Mark		Description		Date	Appr
		ALABAMA STATE PORT AUTHORITY MOBILE, ALABAMA			
		PROJECT NO. 10968 TASK NO. 12			
		2970 COTTAGE HILL ROAD, SUITE 190 MOBILE, ALABAMA 36606 (251)666-2443			
ASPA EAST MUD LAKE DIKE RAISING					
PLAN & PROFILE					
Date: 08-16-22	Designed by: N/A	Drawn by: SSC	TE Job No: 22-1101-0068	Sheet No. C405	Rev 0
Ckd by: MW	Reviewed by: MCR	Submitted by: MW	Scale:		






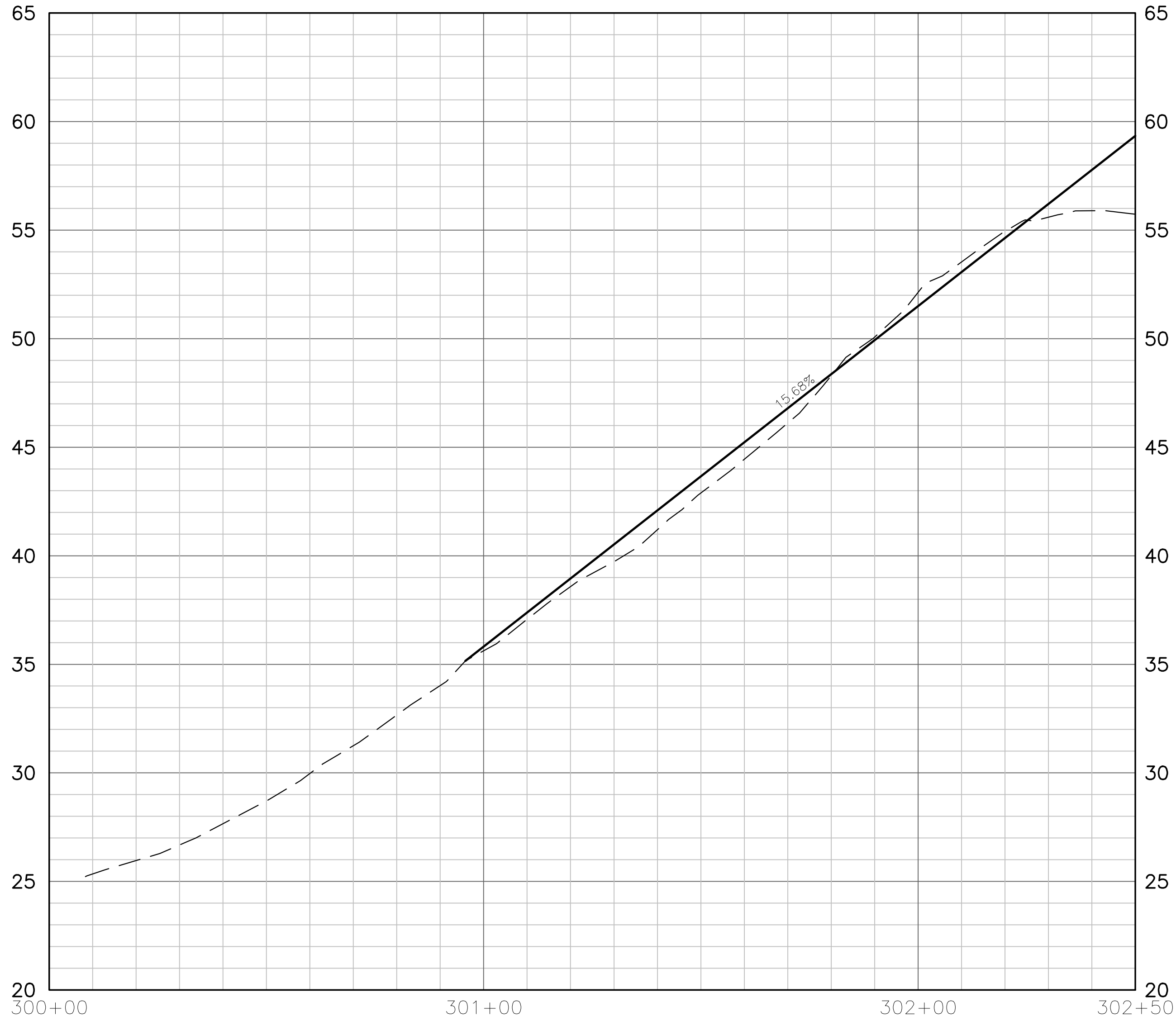

0		ISSUE FOR BID		08-16-22 MW	
Mark	Description	Date	Appr		
ALABAMA STATE PORT AUTHORITY MOBILE, ALABAMA		PROJECT NO. 10968 TASK NO. 12			
thompson ENGINEERING		2970 COTTAGE HILL ROAD, SUITE 190 MOBILE, ALABAMA 36606 (251)666-2443			
ASPA EAST MUD LAKE DIKE RAISING					
PLAN & PROFILE					
Date: 08-16-22	Designed by: N/A	Drawn by: SSC	TE Job No: 22-1101-0068	Sheet No.	Rev
Ckd by: MW	Reviewed by: MCR	Submitted by: MW	Scale:	C406	0





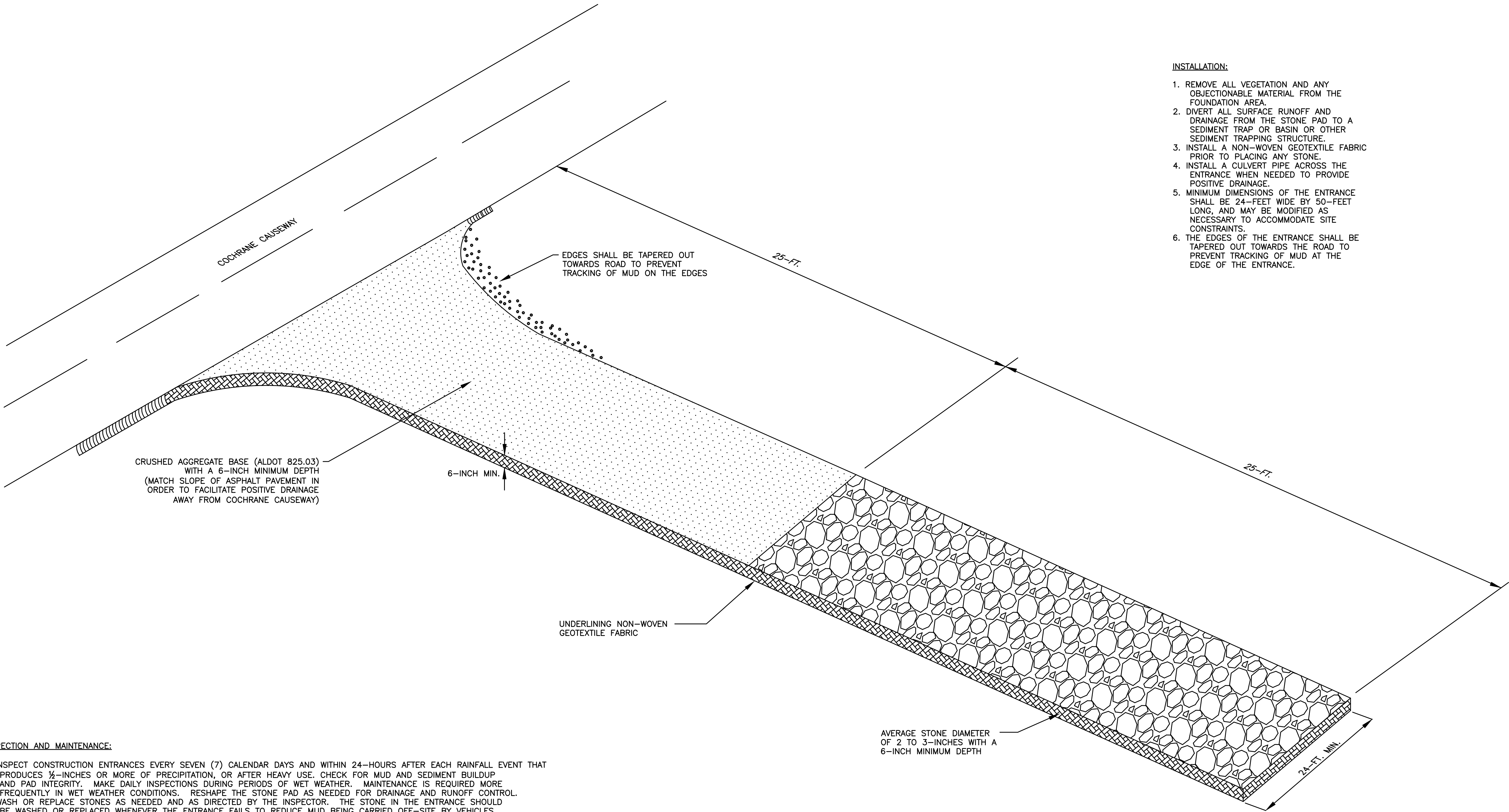
0	ISSUE FOR BID			08-16-22	MW
Mark	Description			Date	Appr
<div><div></div><div>ALABAMA STATE PORT AUTHORITY MOBILE, ALABAMA PROJECT NO. 10968</div></div> <div><div></div><div>thompson ENGINEERING</div></div> <div>2970 COTTAGE HILL ROAD, SUITE 190 MOBILE, ALABAMA 36606 (251)666-2443</div>					
ASPA EAST MUD LAKE DIKE RAISING					
PLAN & PROFILE					
Date: 08-16-22	Designed by: N/A	Drawn by: SSC	TE Job No: 22-1101-0068	Sheet No. C407	Rev. 0
Ckd by: MW	Reviewed by: MCR	Submitted by: MW	Scale:		



0		ISSUE FOR BID		08-16-22	MW
Mark	Description	Date	Appr		
 ALABAMA STATE PORT AUTHORITY MOBILE, ALABAMA					
PROJECT NO. 10968		TASK NO. 12			
 thompson ENGINEERING		2970 COTTAGE HILL ROAD, SUITE 190 MOBILE, ALABAMA 36606 (251)666-2443			
ASPA EAST MUD LAKE DIKE RAISING					
PLAN & PROFILE					
Date: 08-16-22	Designed by: N/A	Drawn by: SSC	TE Job No: 22-1101-0068	Sheet No. C408	Rev 0
Ckd by: MW	Reviewed by: MCR	Submitted by: MW	Scale:		




0		ISSUE FOR BID		08-16-22	MW
Mark	Description	Date	Appr		
		ALABAMA STATE PORT AUTHORITY MOBILE, ALABAMA			
		2970 COTTAGE HILL ROAD, SUITE 190 MOBILE, ALABAMA 36606 (251)666-2443			
ASPA EAST MUD LAKE DIKE RAISING					
PLAN & PROFILE					
Date: 08-16-22	Designed by: N/A	Drawn by: SSC	TE Job No: 22-1101-0068	Sheet No. C409	Rev 0
Ckd by: MW	Reviewed by: MCR	Submitted by: MW	Scale:		



- INSTALLATION:
1. REMOVE ALL VEGETATION AND ANY OBJECTIONABLE MATERIAL FROM THE FOUNDATION AREA.
 2. DIVERT ALL SURFACE RUNOFF AND DRAINAGE FROM THE STONE PAD TO A SEDIMENT TRAP OR BASIN OR OTHER SEDIMENT TRAPPING STRUCTURE.
 3. INSTALL A NON-WOVEN GEOTEXTILE FABRIC PRIOR TO PLACING ANY STONE.
 4. INSTALL A CULVERT PIPE ACROSS THE ENTRANCE WHEN NEEDED TO PROVIDE POSITIVE DRAINAGE.
 5. MINIMUM DIMENSIONS OF THE ENTRANCE SHALL BE 24- FEET WIDE BY 50- FEET LONG, AND MAY BE MODIFIED AS NECESSARY TO ACCOMMODATE SITE CONSTRAINTS.
 6. THE EDGES OF THE ENTRANCE SHALL BE TAPERED OUT TOWARDS THE ROAD TO PREVENT TRACKING OF MUD AT THE EDGE OF THE ENTRANCE.

- INSPECTION AND MAINTENANCE:
1. INSPECT CONSTRUCTION ENTRANCES EVERY SEVEN (7) CALENDAR DAYS AND WITHIN 24-HOURS AFTER EACH RAINFALL EVENT THAT PRODUCES 1/2-INCHES OR MORE OF PRECIPITATION, OR AFTER HEAVY USE. CHECK FOR MUD AND SEDIMENT BUILDUP AND PAD INTEGRITY. MAKE DAILY INSPECTIONS DURING PERIODS OF WET WEATHER. MAINTENANCE IS REQUIRED MORE FREQUENTLY IN WET WEATHER CONDITIONS. RESHAPE THE STONE PAD AS NEEDED FOR DRAINAGE AND RUNOFF CONTROL.
 2. WASH OR REPLACE STONES AS NEEDED AND AS DIRECTED BY THE INSPECTOR. THE STONE IN THE ENTRANCE SHOULD BE WASHED OR REPLACED WHENEVER THE ENTRANCE FAILS TO REDUCE MUD BEING CARRIED OFF-SITE BY VEHICLES.
 3. FREQUENT WASHING WILL EXTEND THE USEFUL LIFE OF STONE.
 4. IMMEDIATELY REMOVE MUD AND SEDIMENT TRACKED OR WASHED ONTO PUBLIC ROADS BY BRUSHING OR SWEEPING.
 5. FLUSHING SHOULD ONLY BE USED WHEN THE WATER CAN BE DISCHARGED TO A SEDIMENT TRAP OR BASIN.
 6. REPAIR ANY BROKEN PAVEMENT IMMEDIATELY.

CONSTRUCTION ENTRANCE
N.T.S



0	ISSUE FOR BID	08-16-22	MW
Mark	Description	Date	Appr

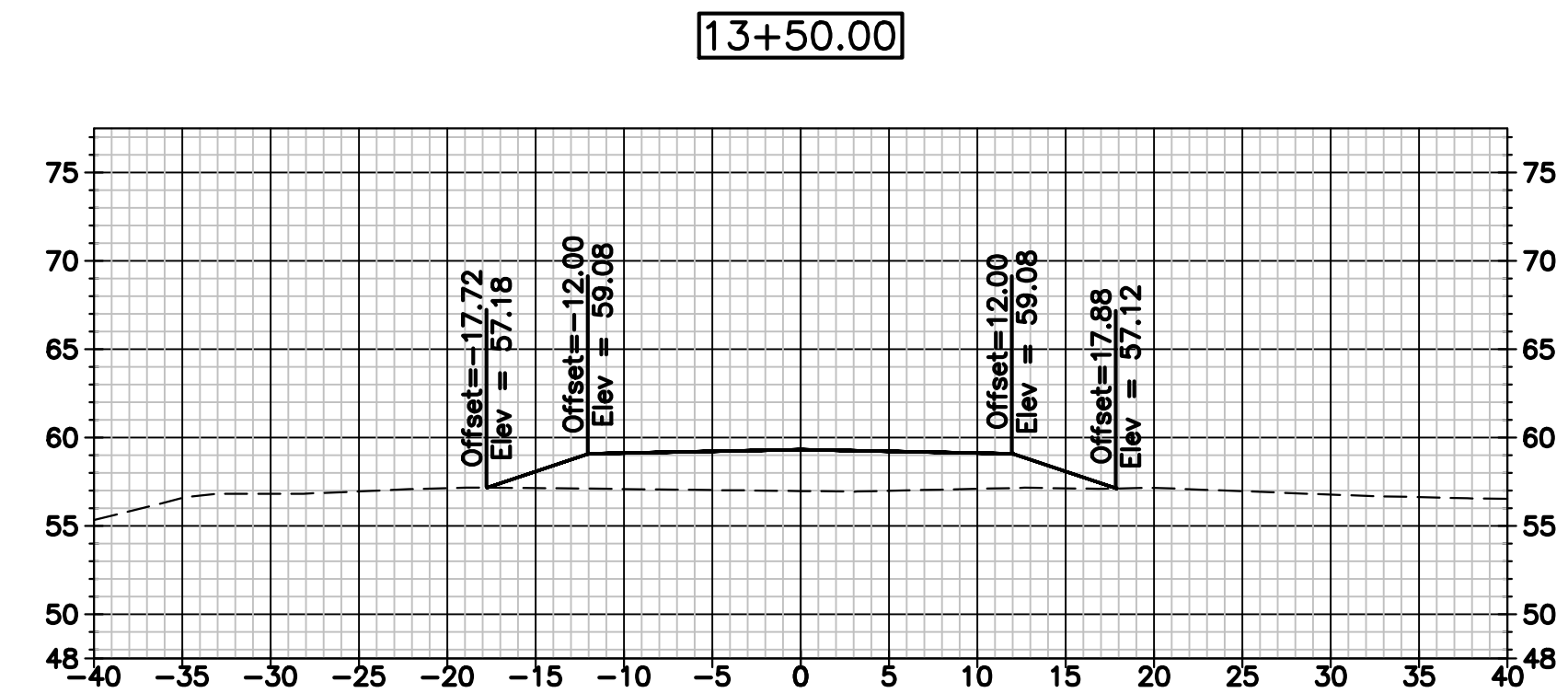
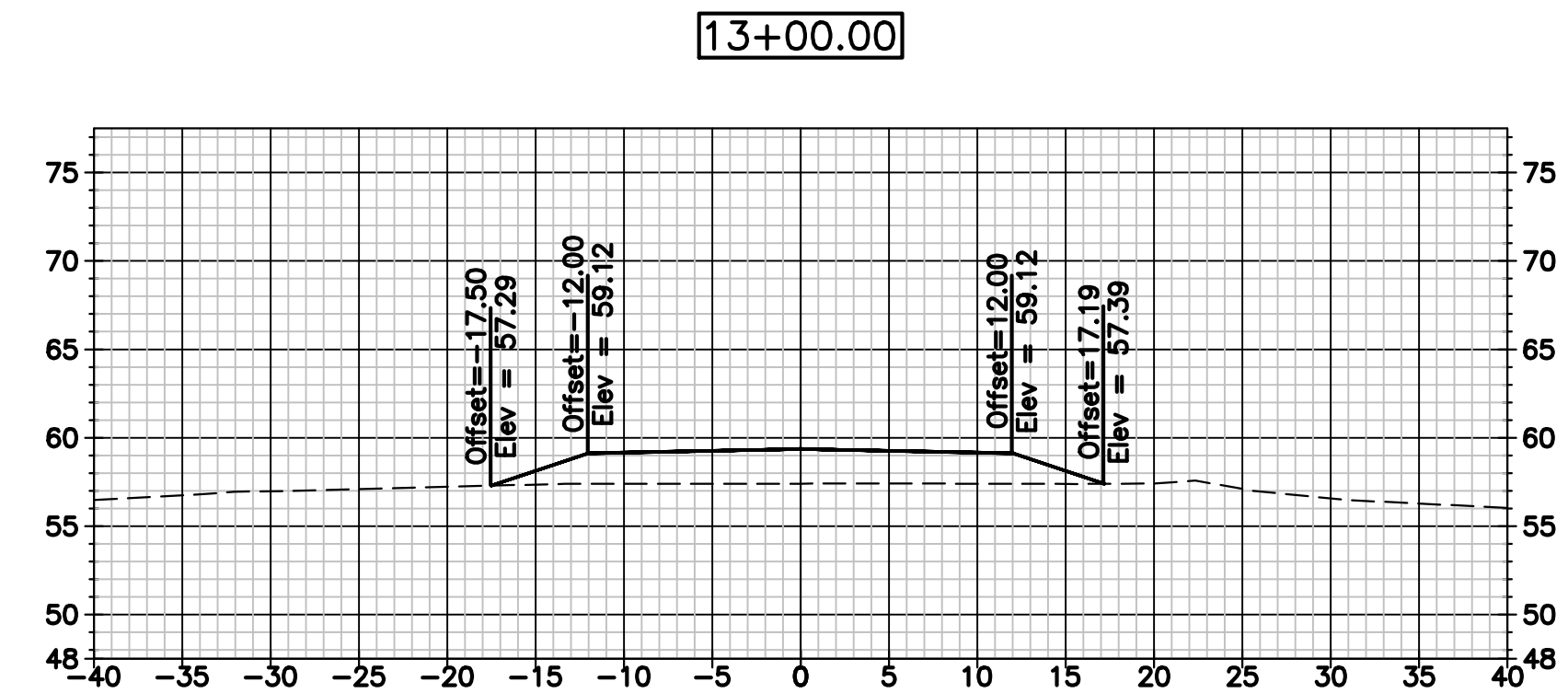
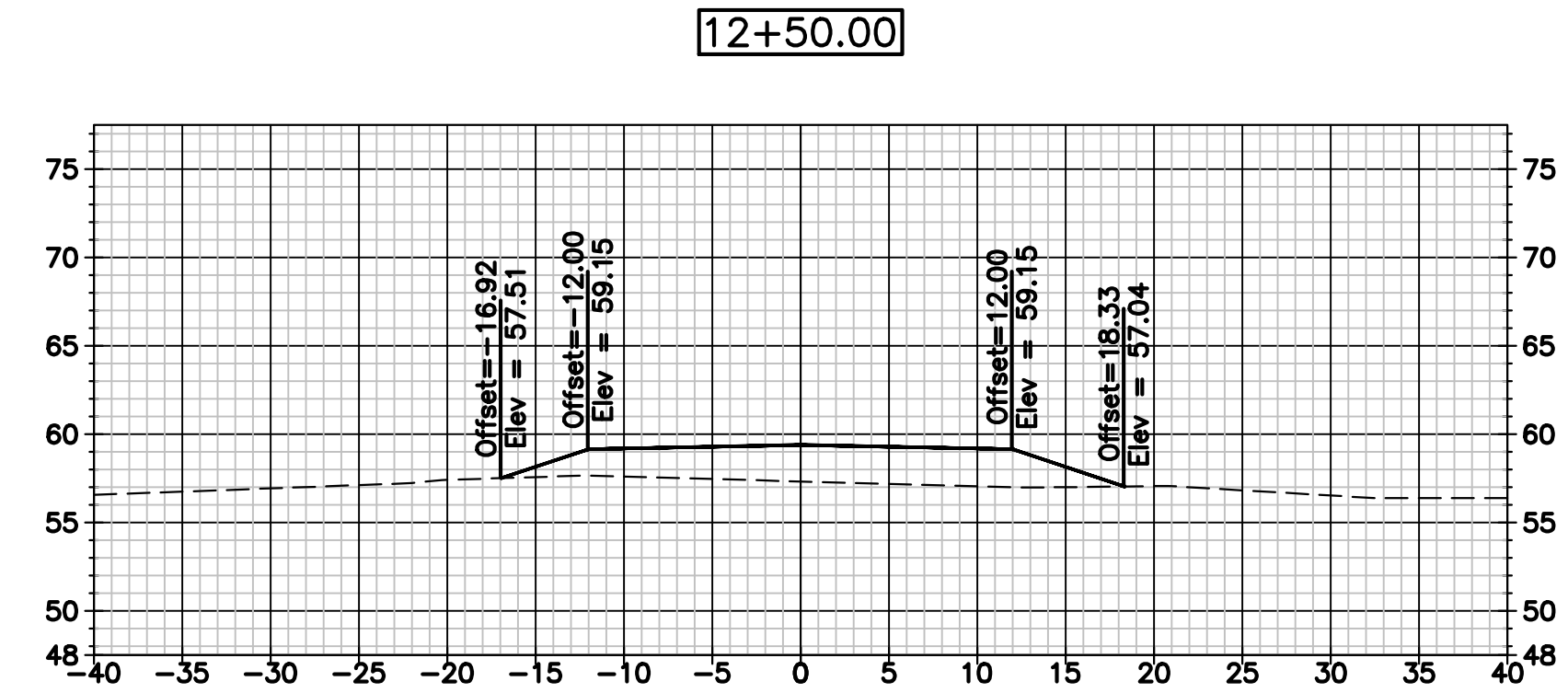
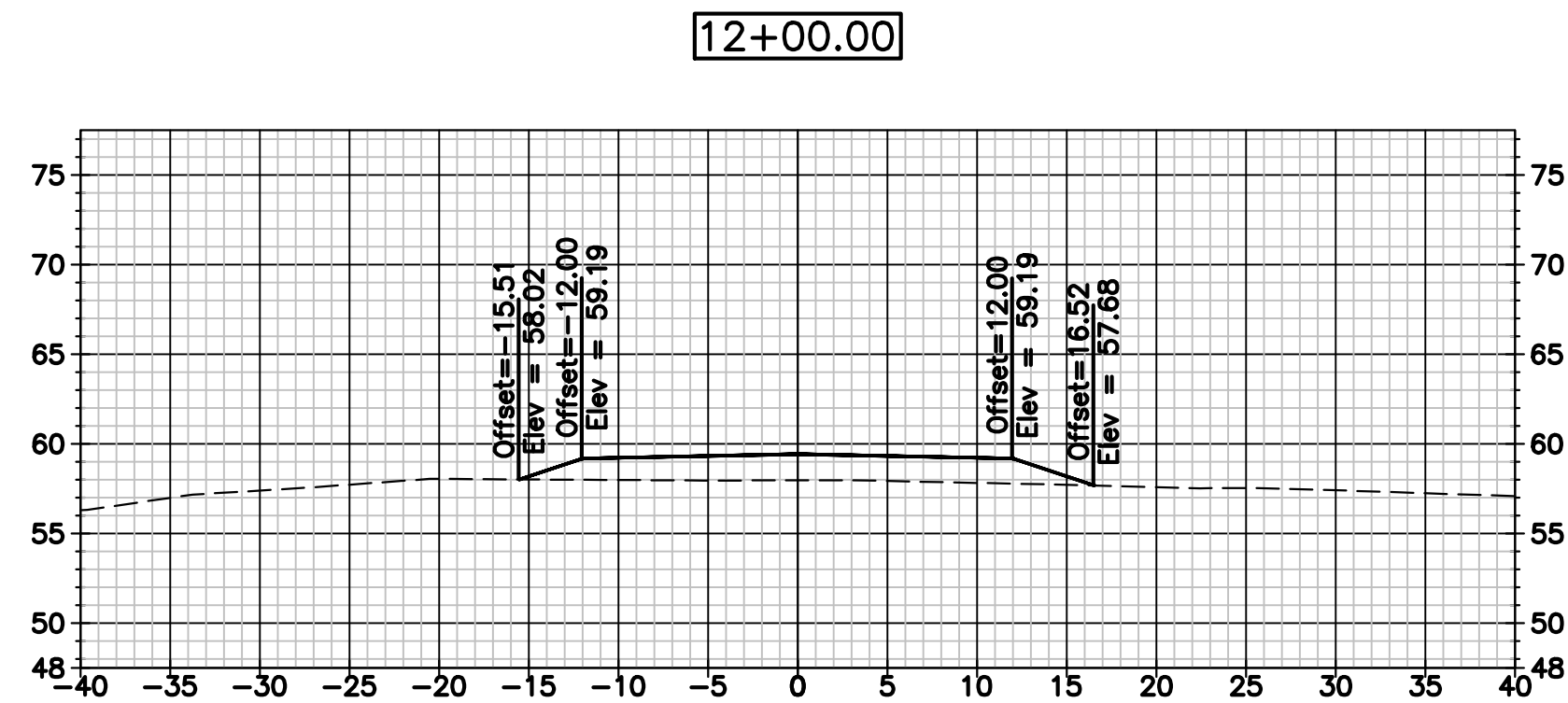
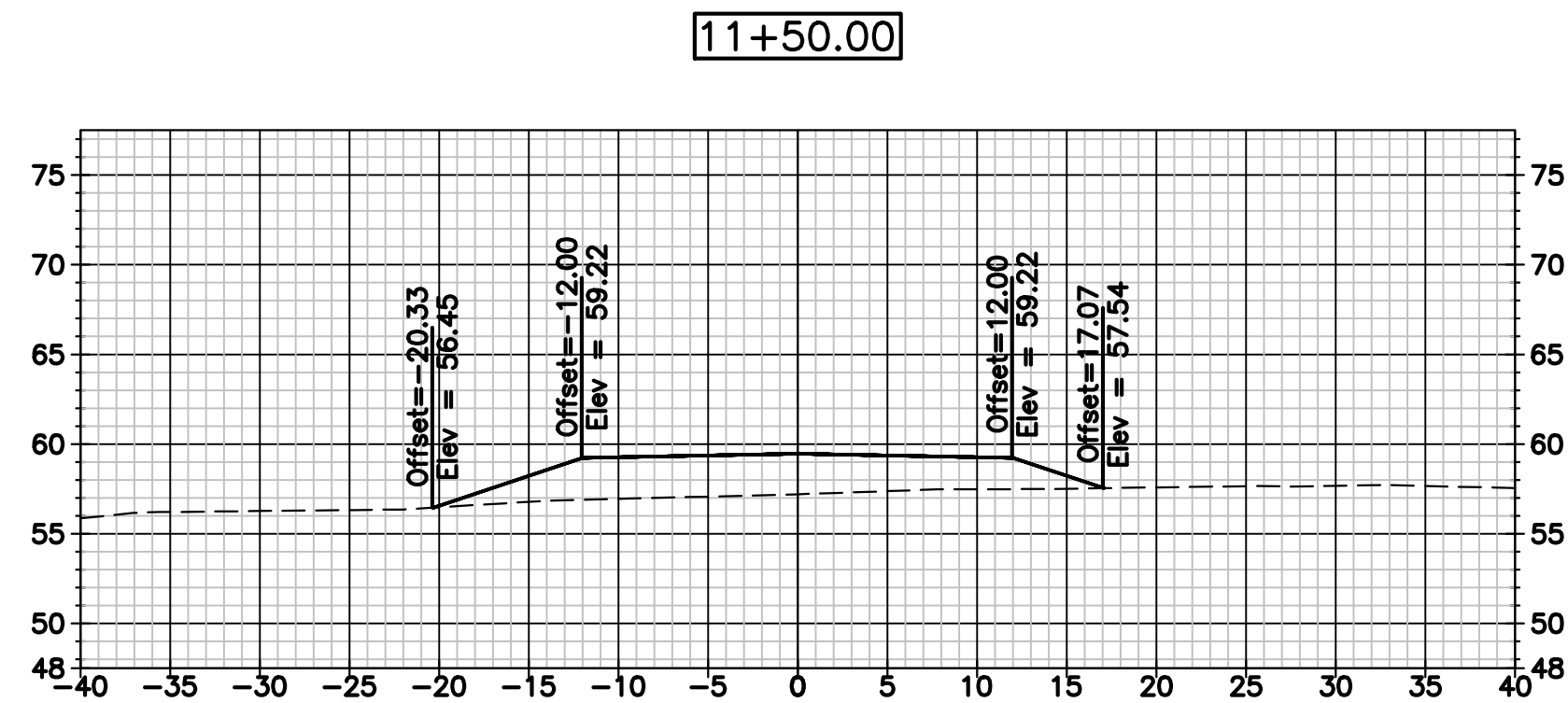
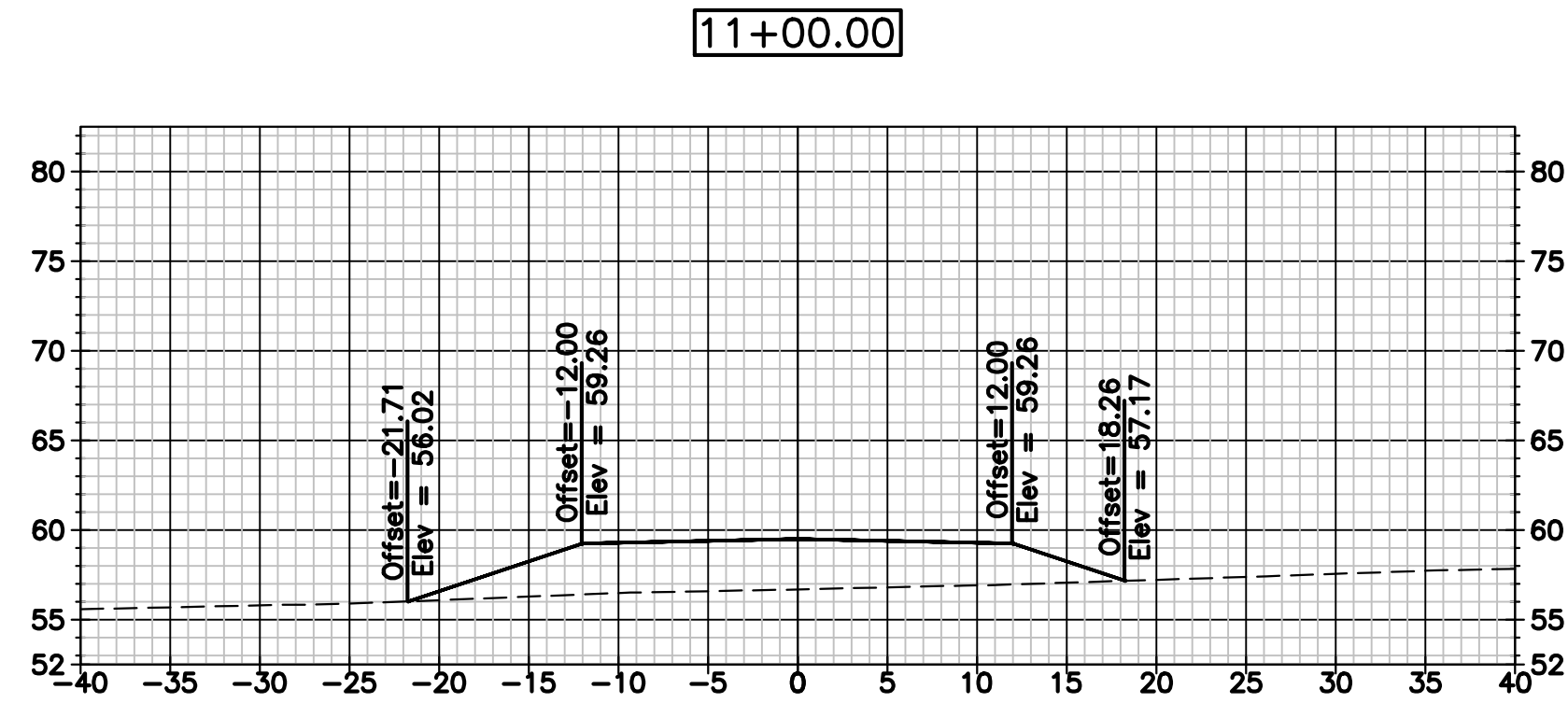
ALABAMA STATE PORT AUTHORITY
MOBILE, ALABAMA
PROJECT NO. 10968 TASK NO. 12

2970 COTTAGE HILL ROAD, SUITE 190
MOBILE, ALABAMA 36606
(251)666-2443

ASPA EAST MUD LAKE DIKE RAISING

MISCELLANEOUS DETAILS

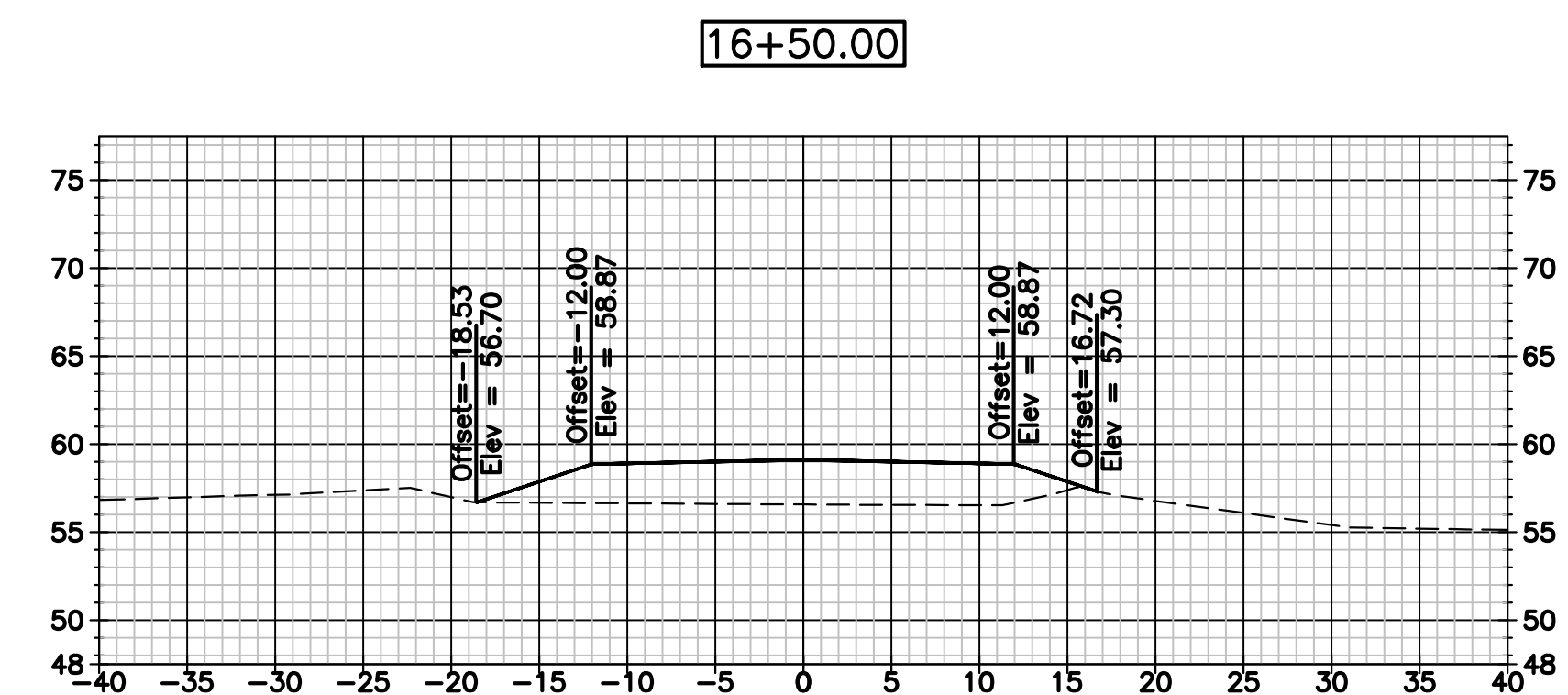
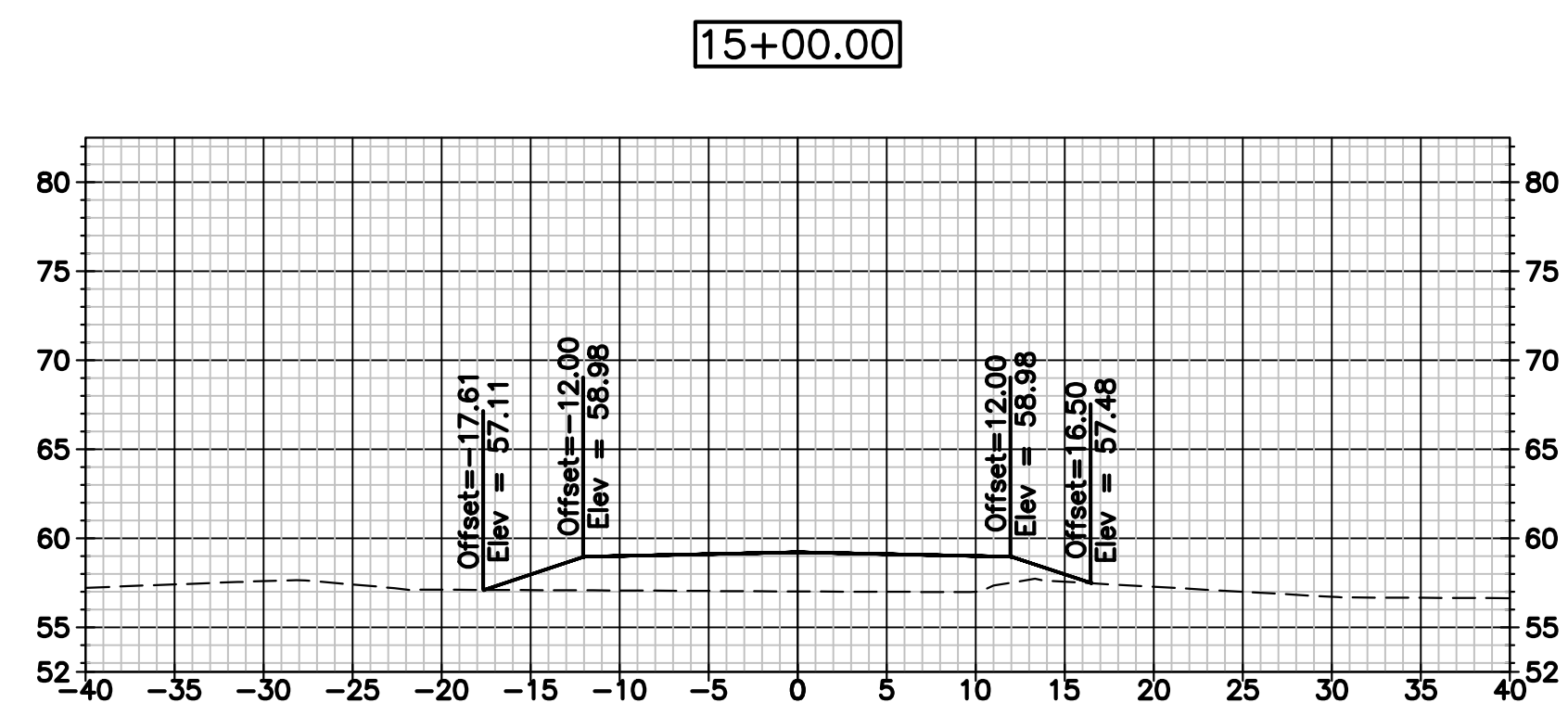
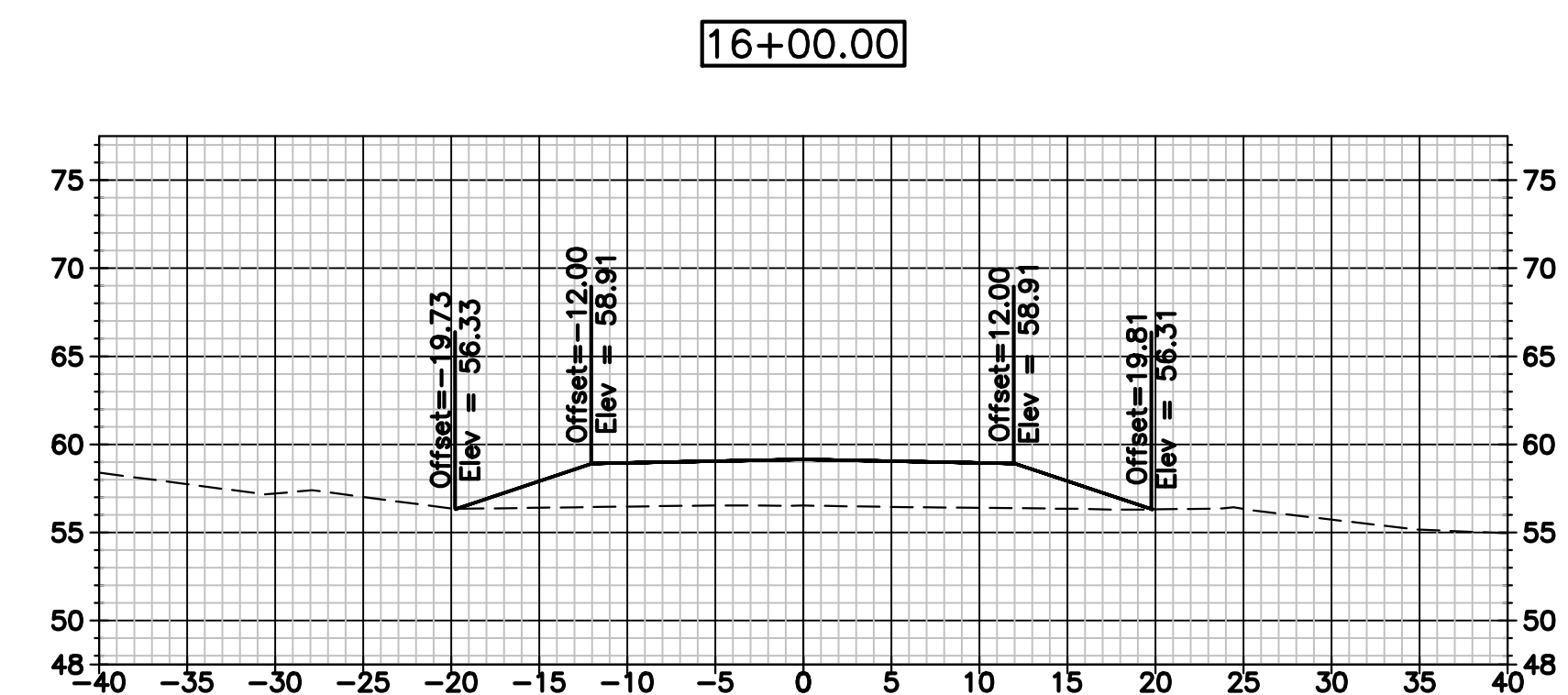
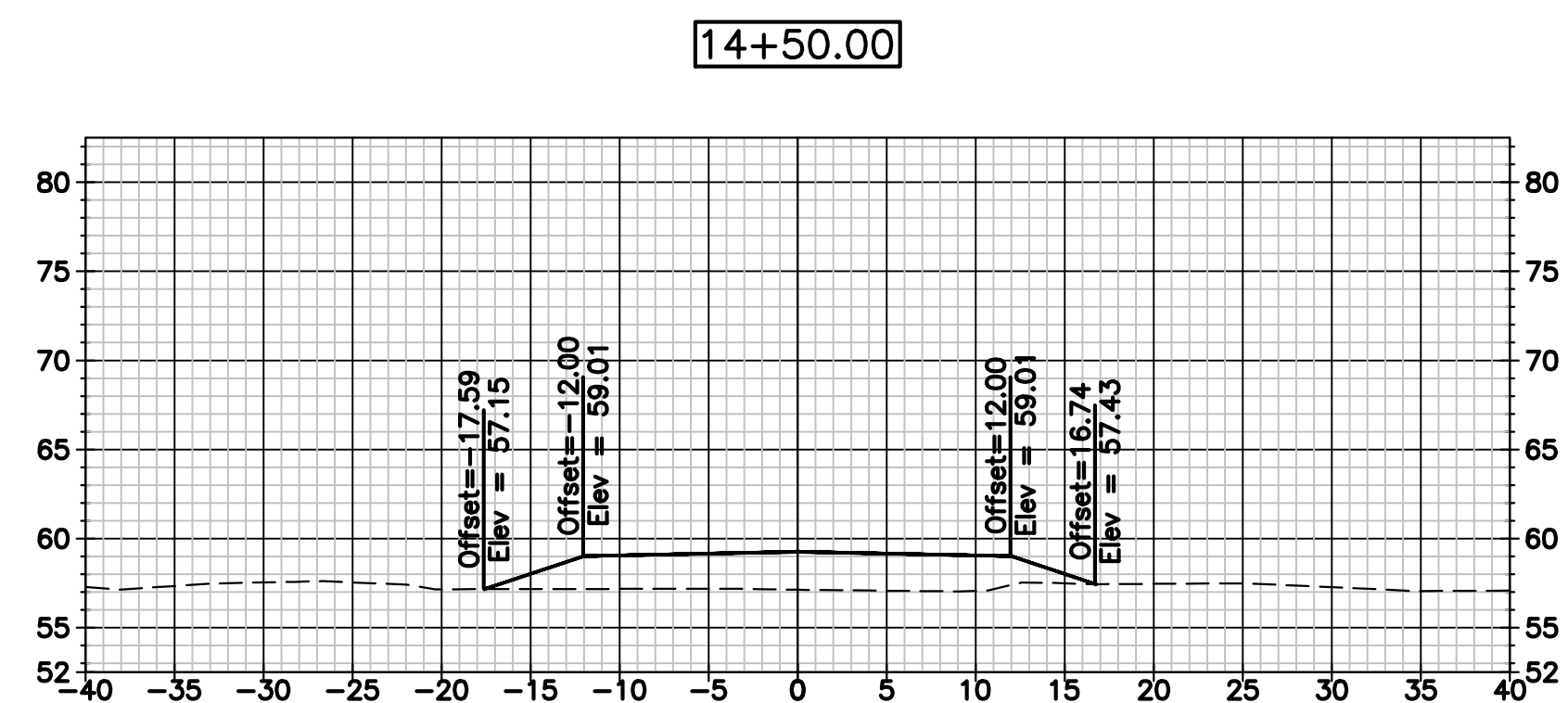
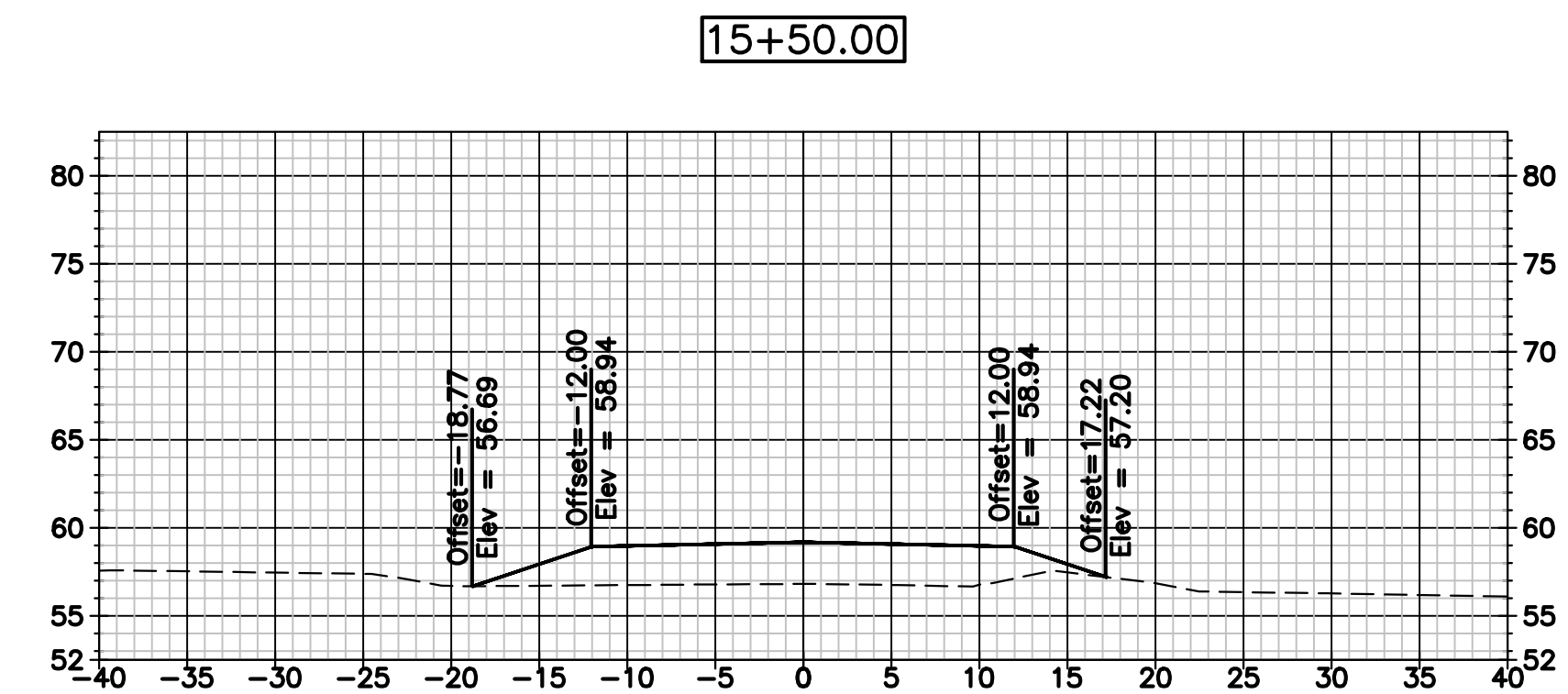
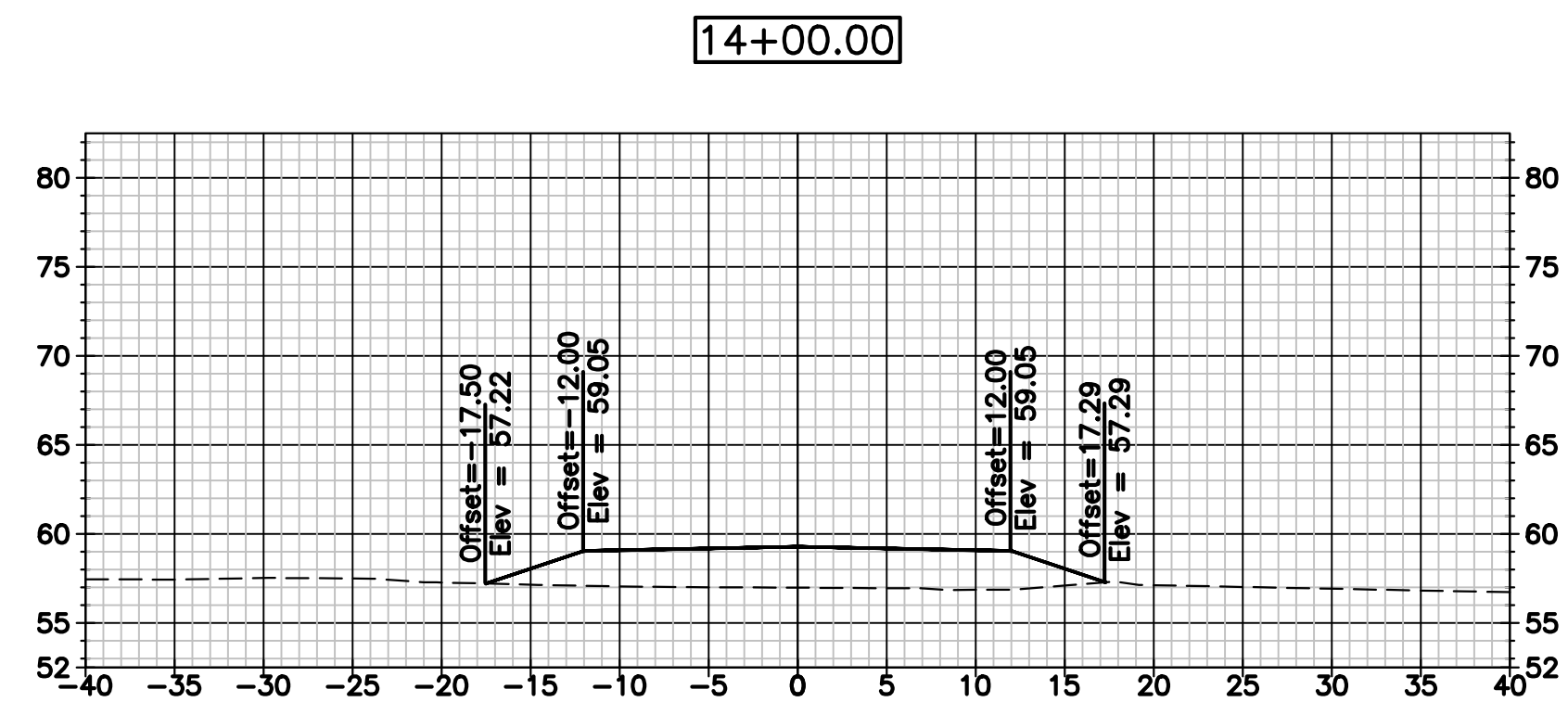
Date: 08-16-22	Designed by: N/A	Drawn by: SSC	TE Job No.: 22-1101-0068	Sheet No.	Rev
Ckd by: MW	Reviewed by: MCR	Submitted by: MW	Scale:	C700	0



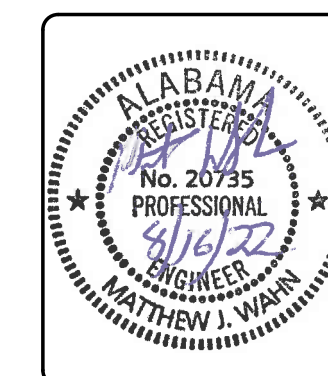
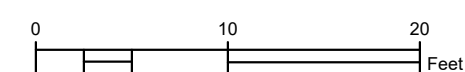
24' WIDE STA. 11+00 TO 13+50





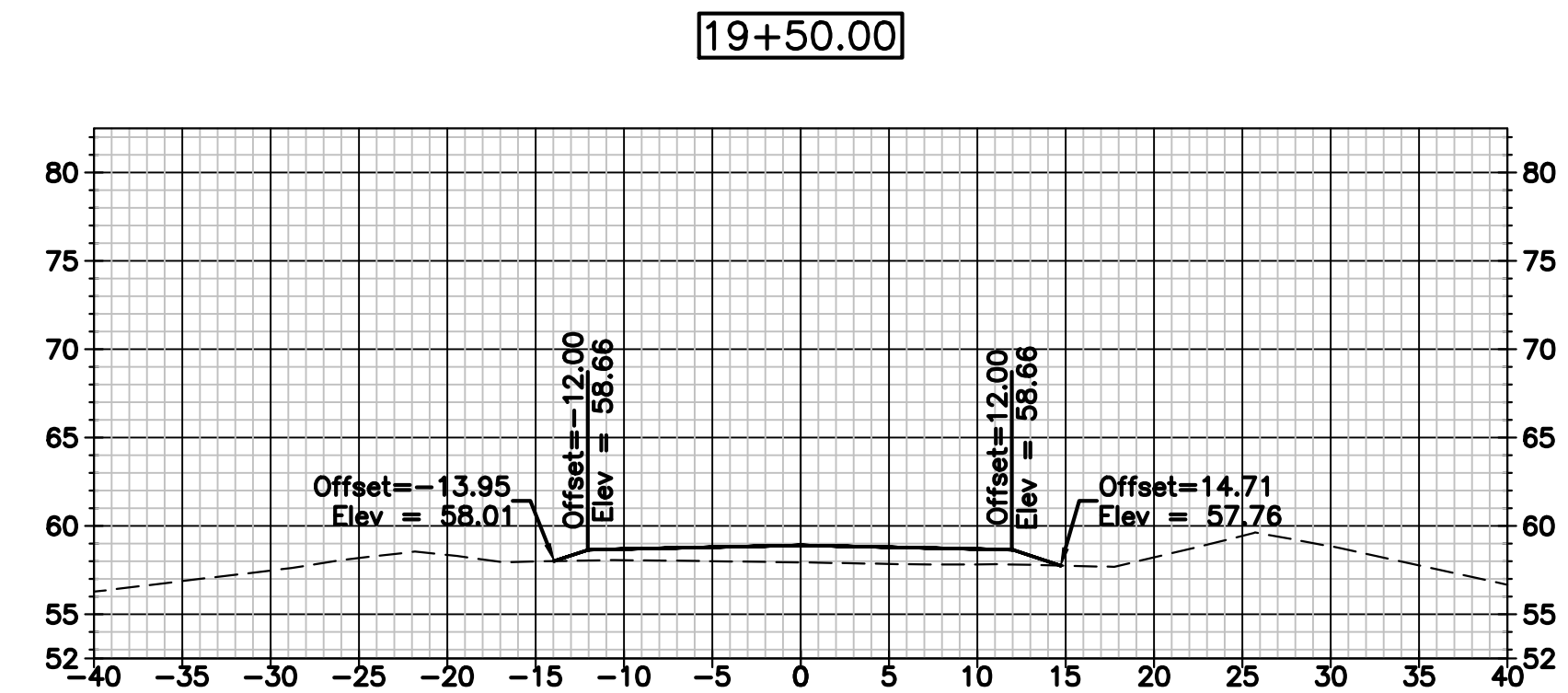
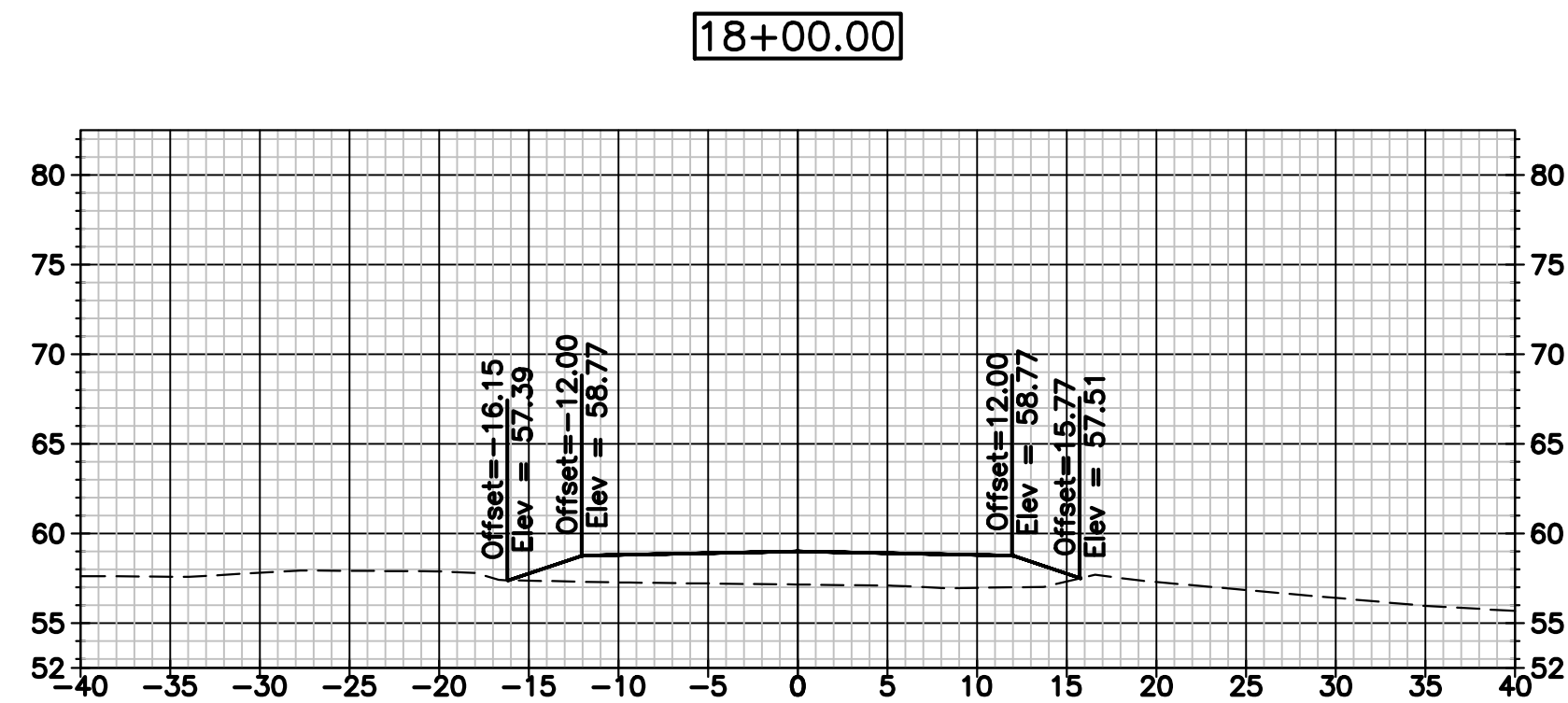
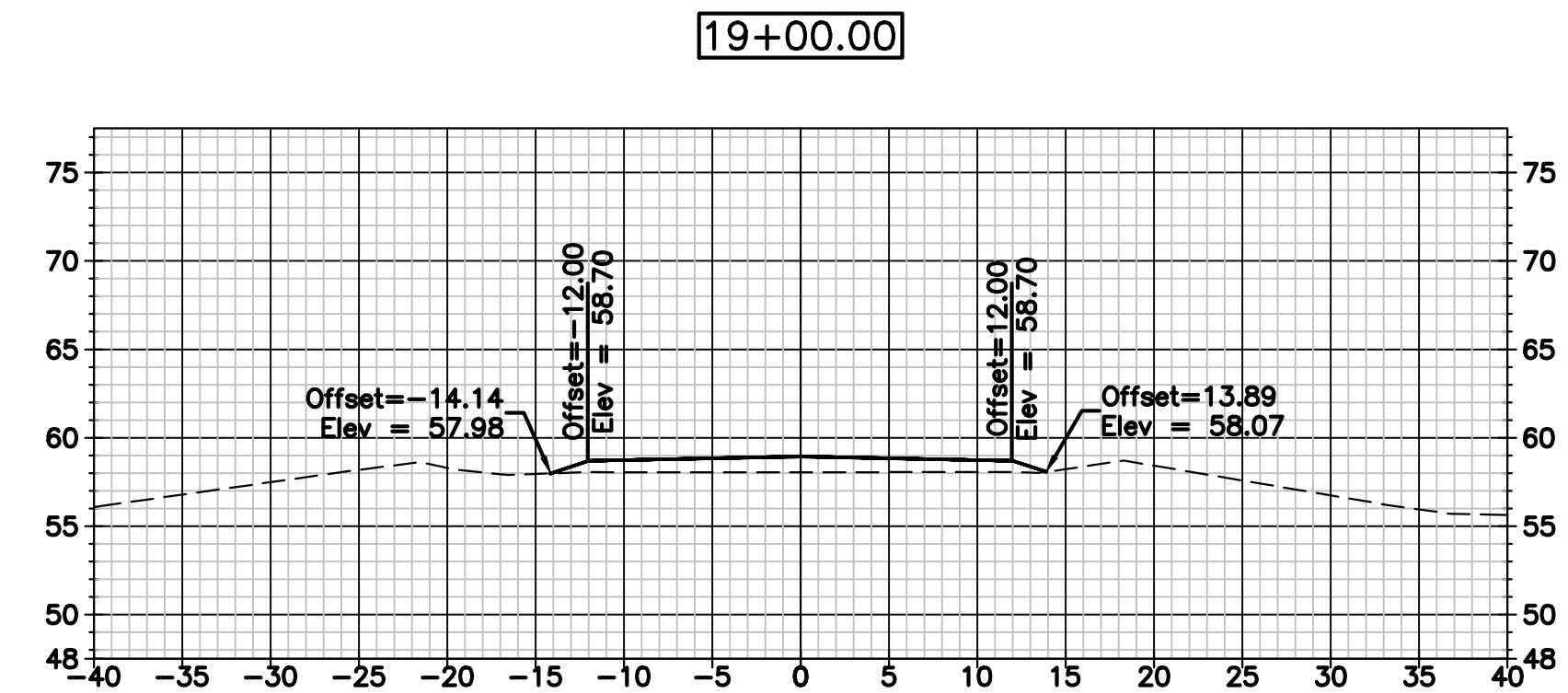
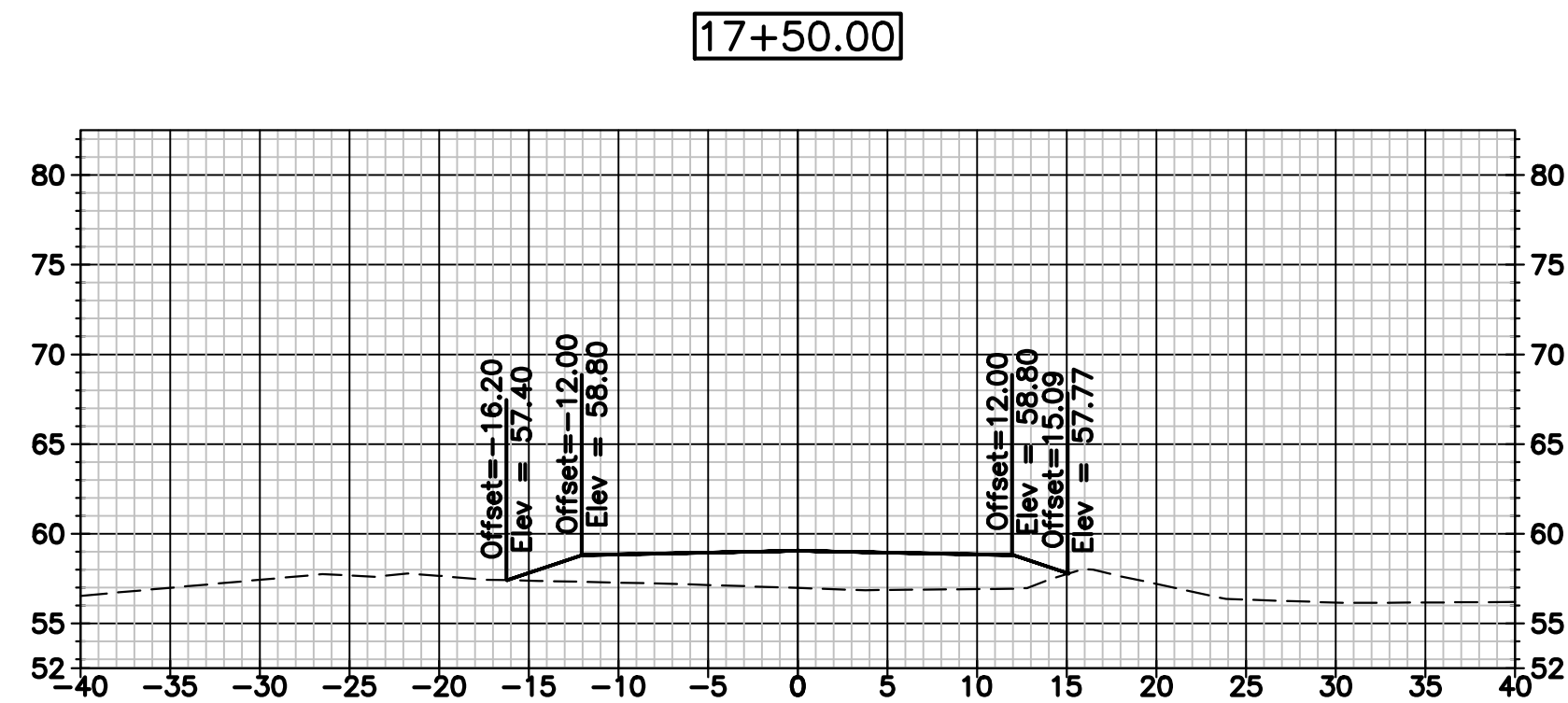
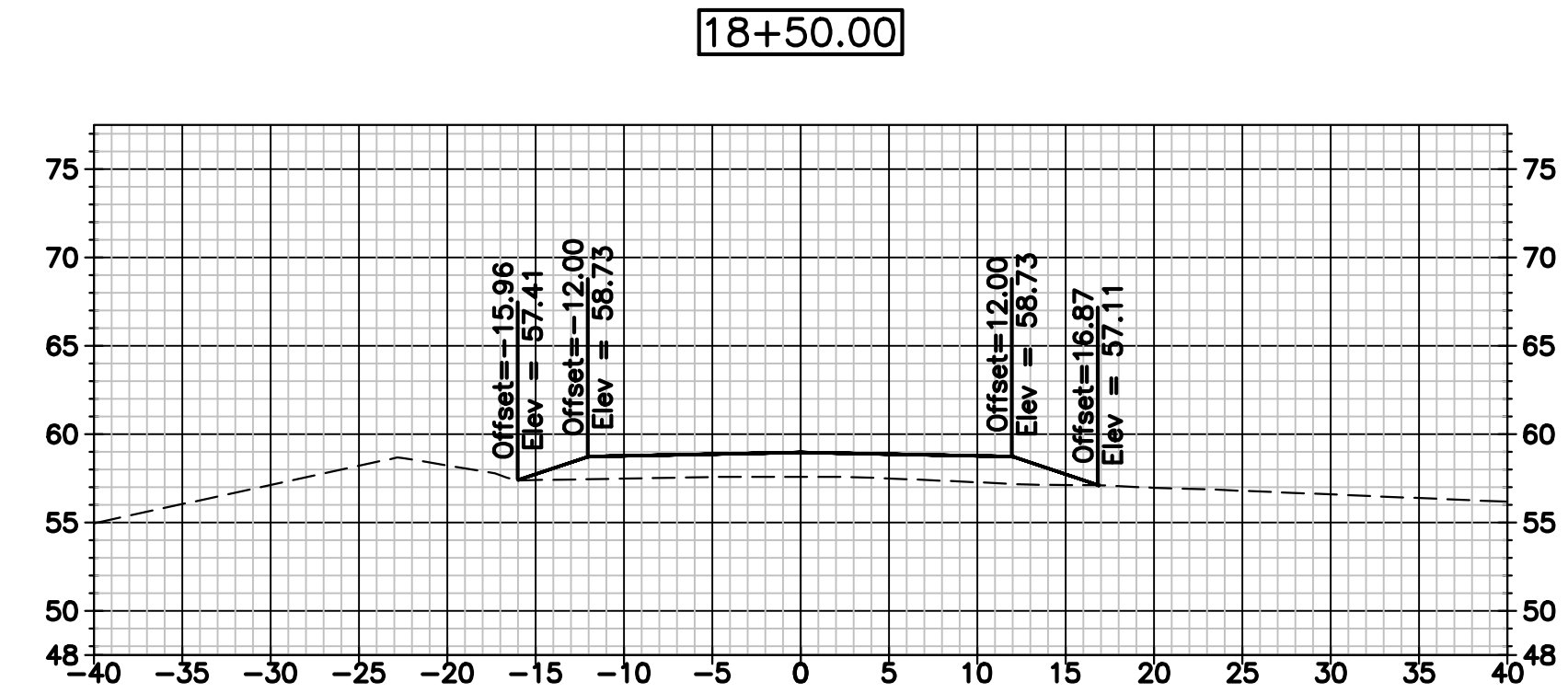
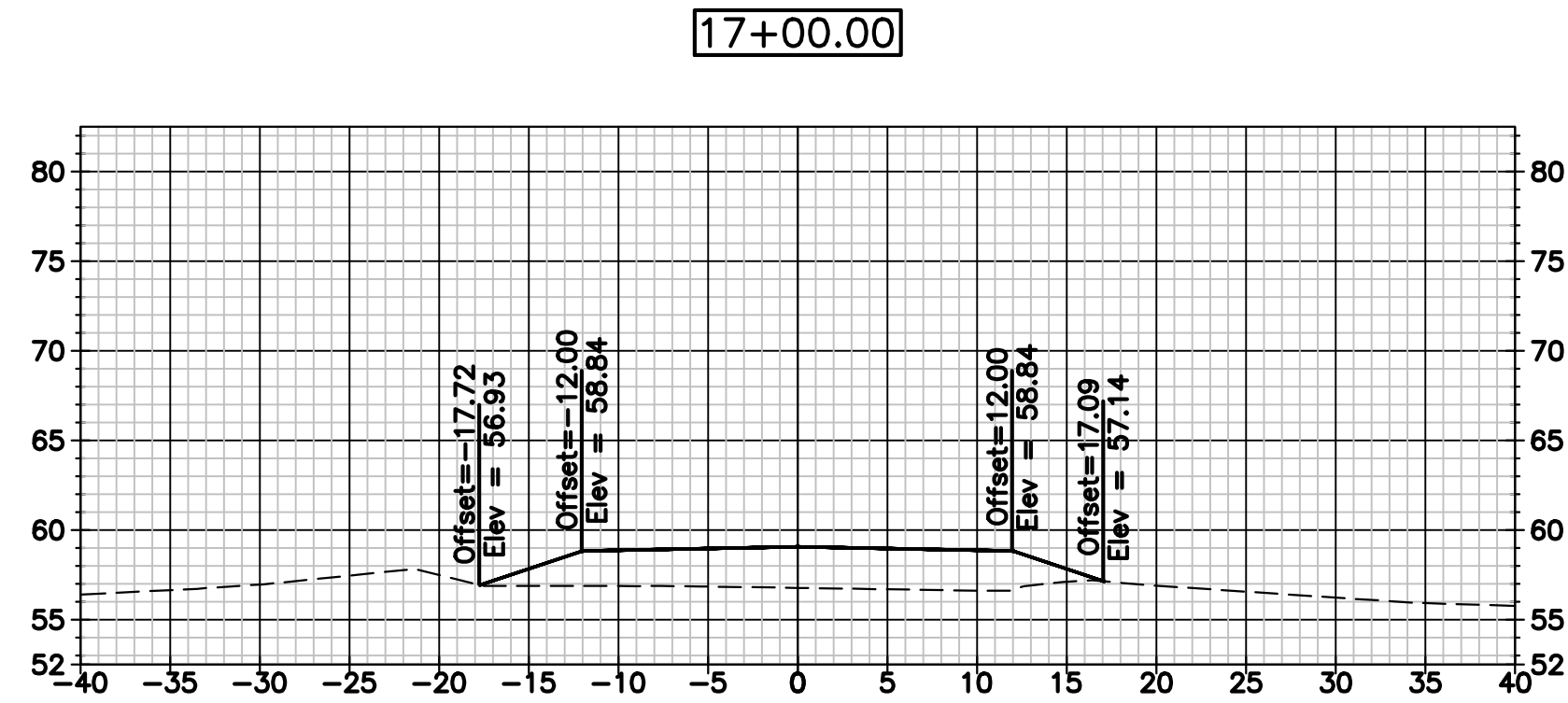
0		ISSUE FOR BID		08-16-22		MW	
Mark		Description		Date		Appr	
		ALABAMA STATE PORT AUTHORITY MOBILE, ALABAMA					
		PROJECT NO. 10968 TASK NO. 12 2970 COTTAGE HILL ROAD, SUITE 190 MOBILE, ALABAMA 36606 (251)666-2443					
ASPA EAST MUD LAKE DIKE RAISING							
CROSS SECTIONS							
Date: 08-16-22	Designed by: N/A	Drawn by: SSC	TE Job No.: 22-1101-0068	Sheet No.: C900	Rev: 0		
Ckd by: MW	Reviewed by: MCR	Submitted by: MW	Scale:				



24' WIDE STA. 14+00 TO 16+50



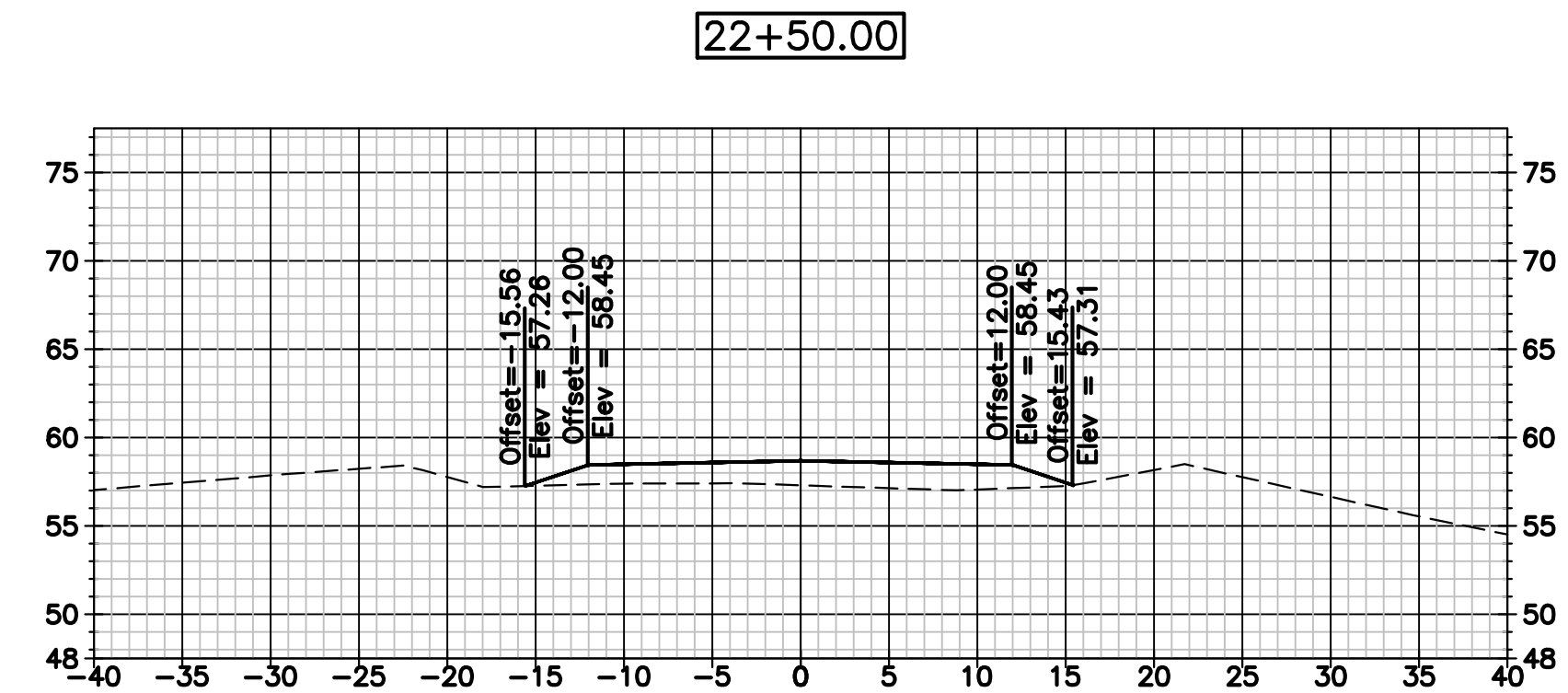
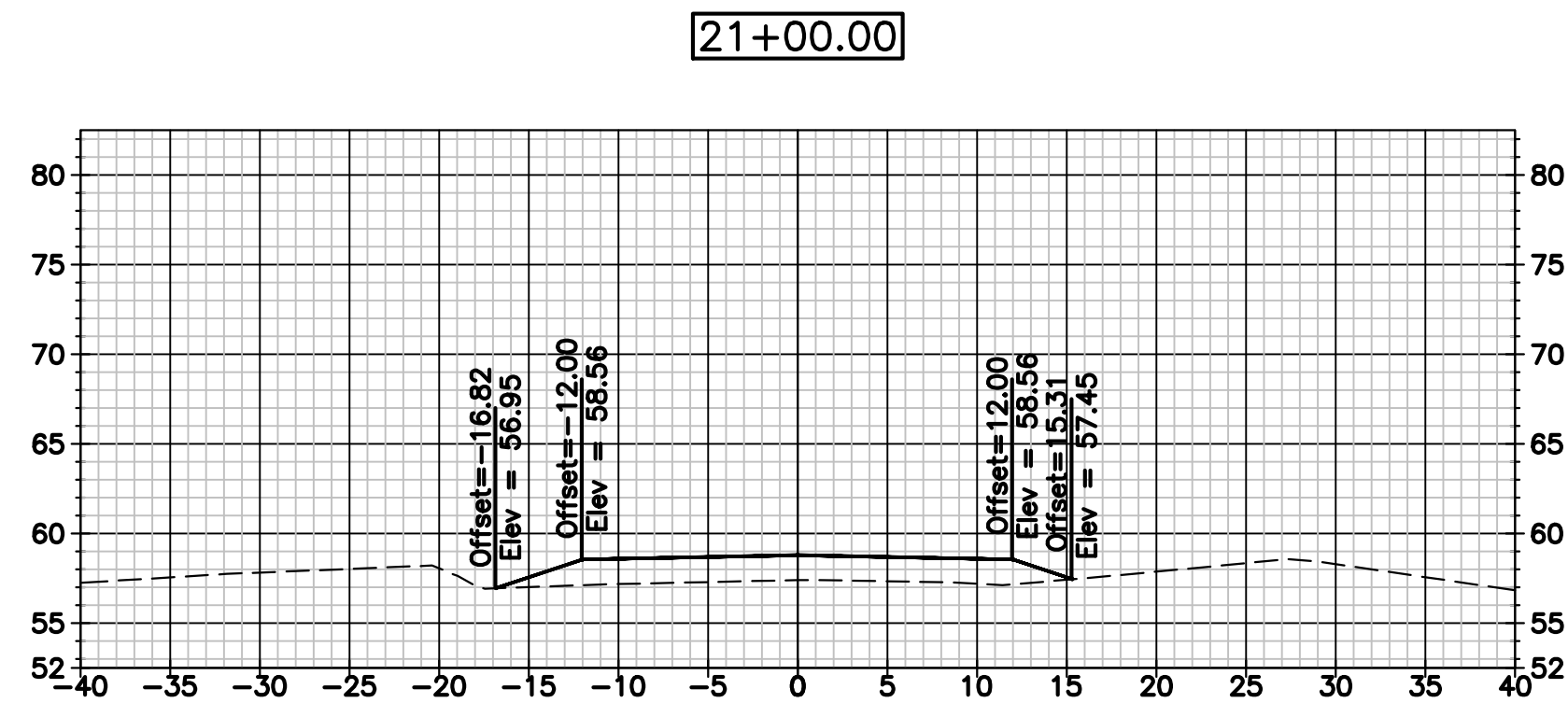
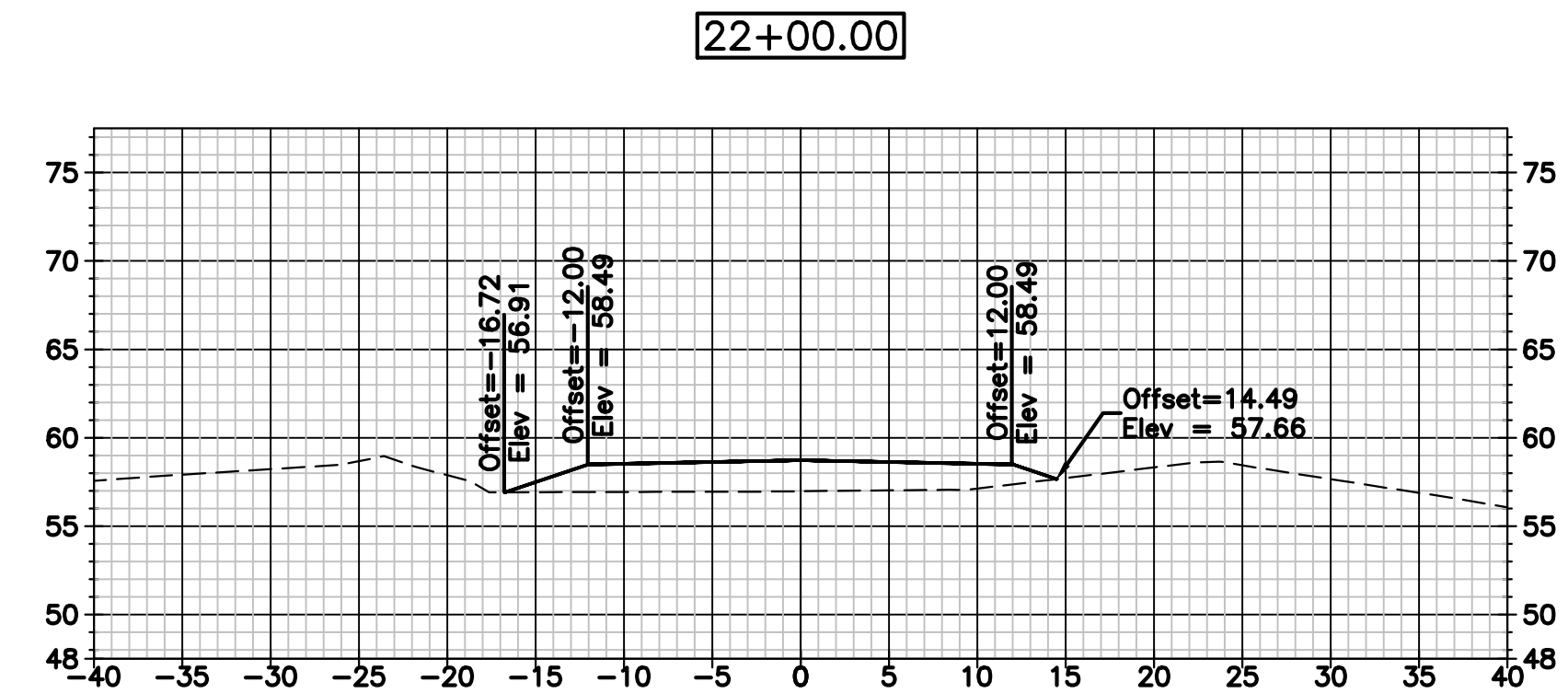
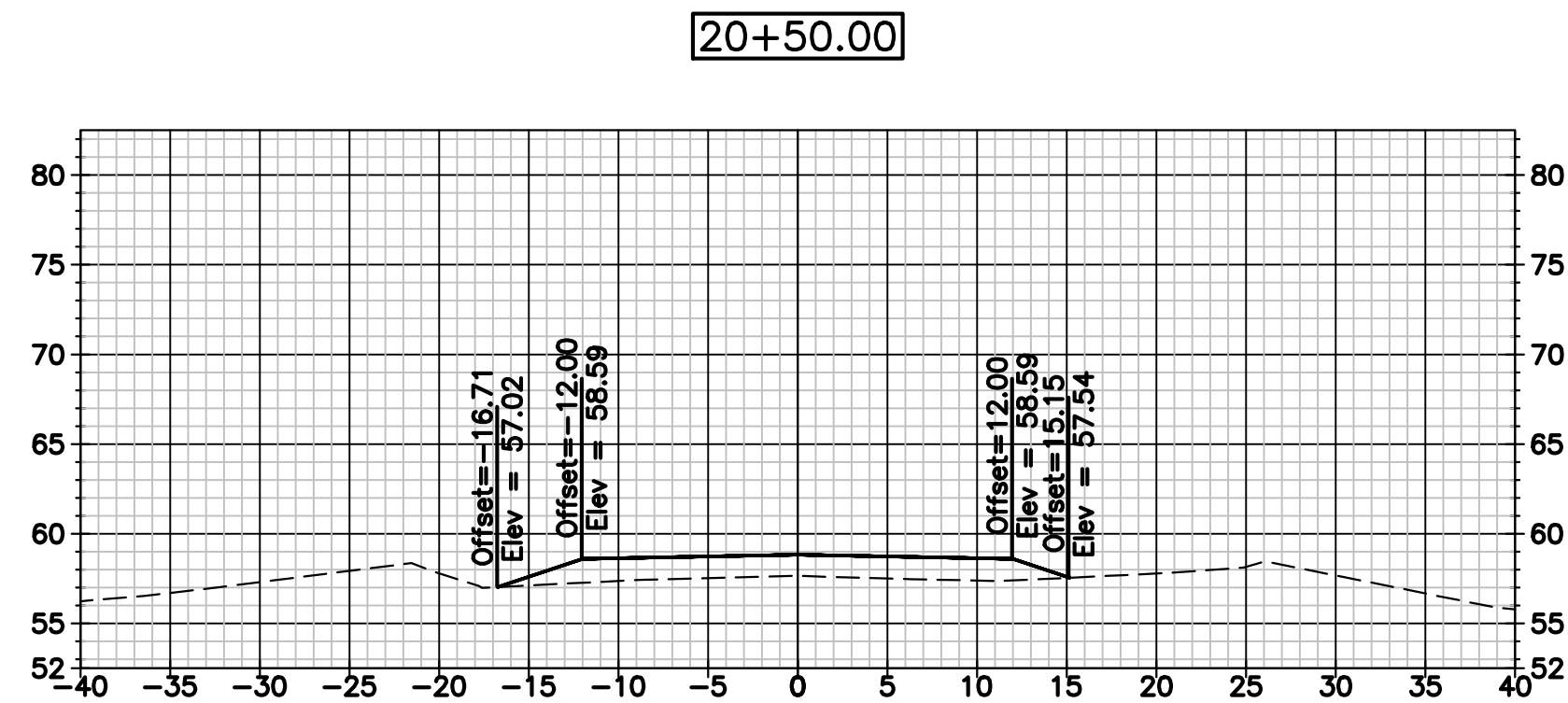
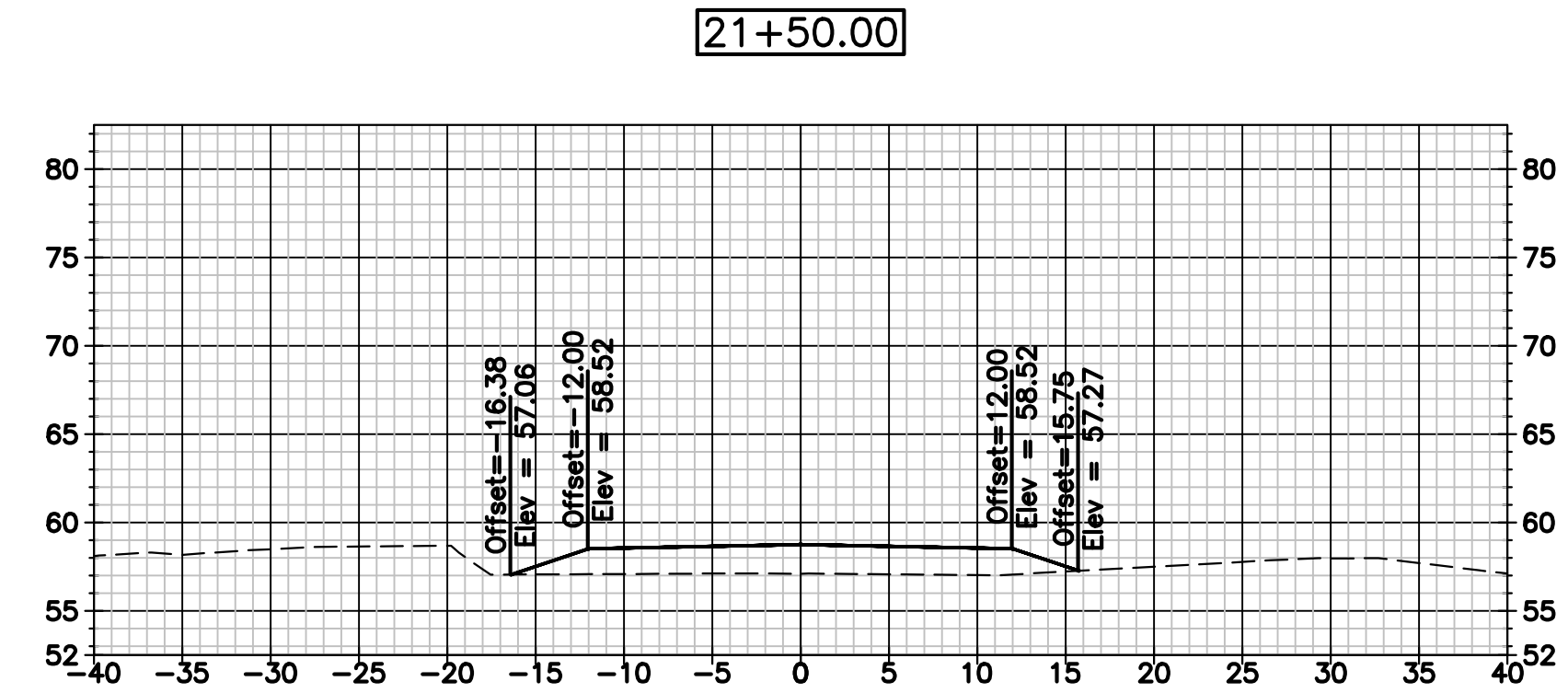
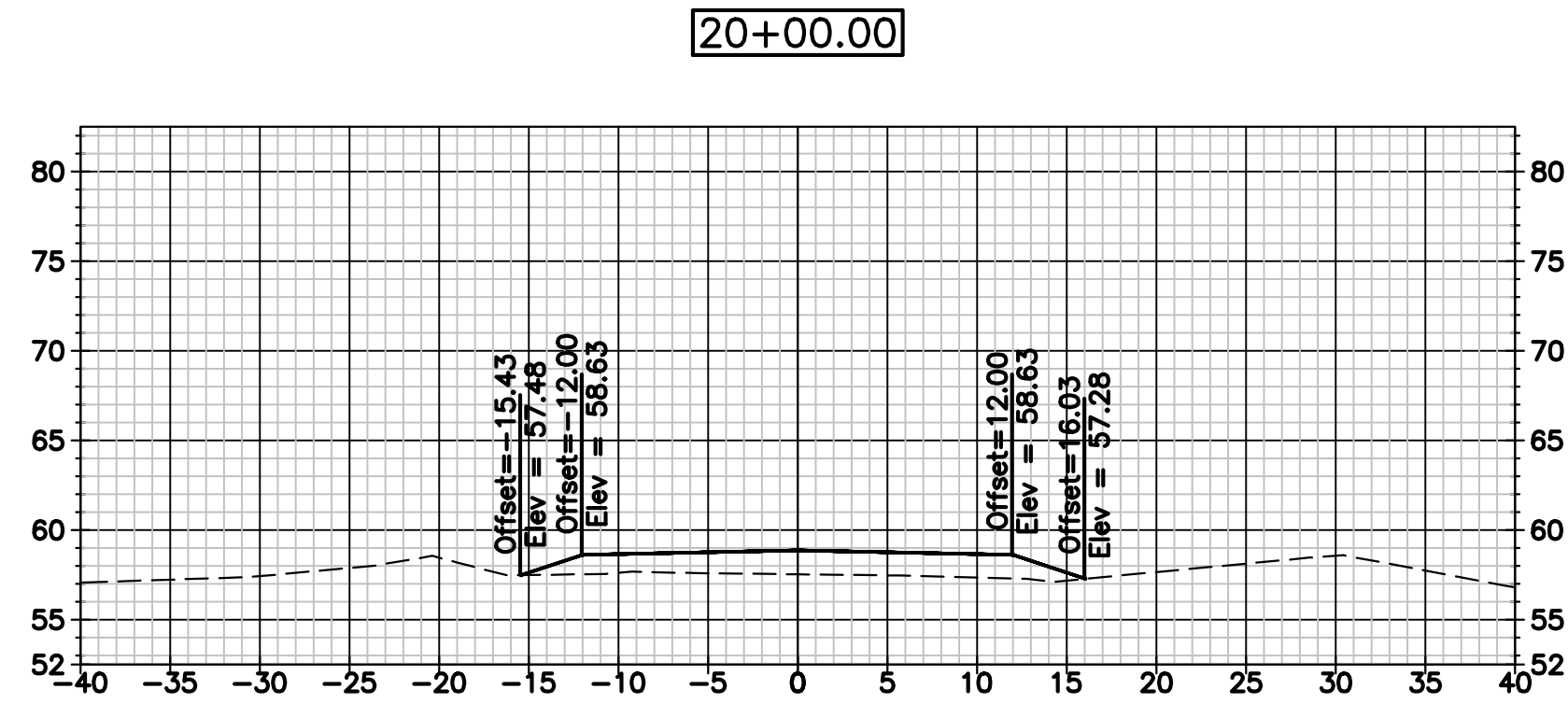
0	ISSUE FOR BID		08-16-22	MW	
Mark	Description		Date	Appr	
 <div style="display: inline-block; vertical-align: middle; text-align: center;"> <p>ALABAMA STATE PORT AUTHORITY</p> <p>MOBILE, ALABAMA</p> <p>PROJECT NO. 10968 TASK NO. 12</p> </div>					
 <div style="display: inline-block; vertical-align: middle; text-align: center;"> <p>thompson</p> <p>ENGINEERING</p> </div> <div style="display: inline-block; vertical-align: middle; text-align: center;"> <p>2970 COTTAGE HILL ROAD, SUITE 190</p> <p>MOBILE, ALABAMA 36606</p> <p>(251)666-2443</p> </div>					
<h1>ASPA EAST MUD LAKE DIKE RAISING</h1>					
<h2>CROSS SECTIONS</h2>					
Date: 08-16-22	Designed by: N/A	Drawn by: SSC	ITE Job No: 22-1101-0068	Sheet No. C901	Rev 0
Ckd by: MW	Reviewed by: MCR	Submitted by: MW	Scale:		



24' WIDE STA. 17+00 TO 19+50





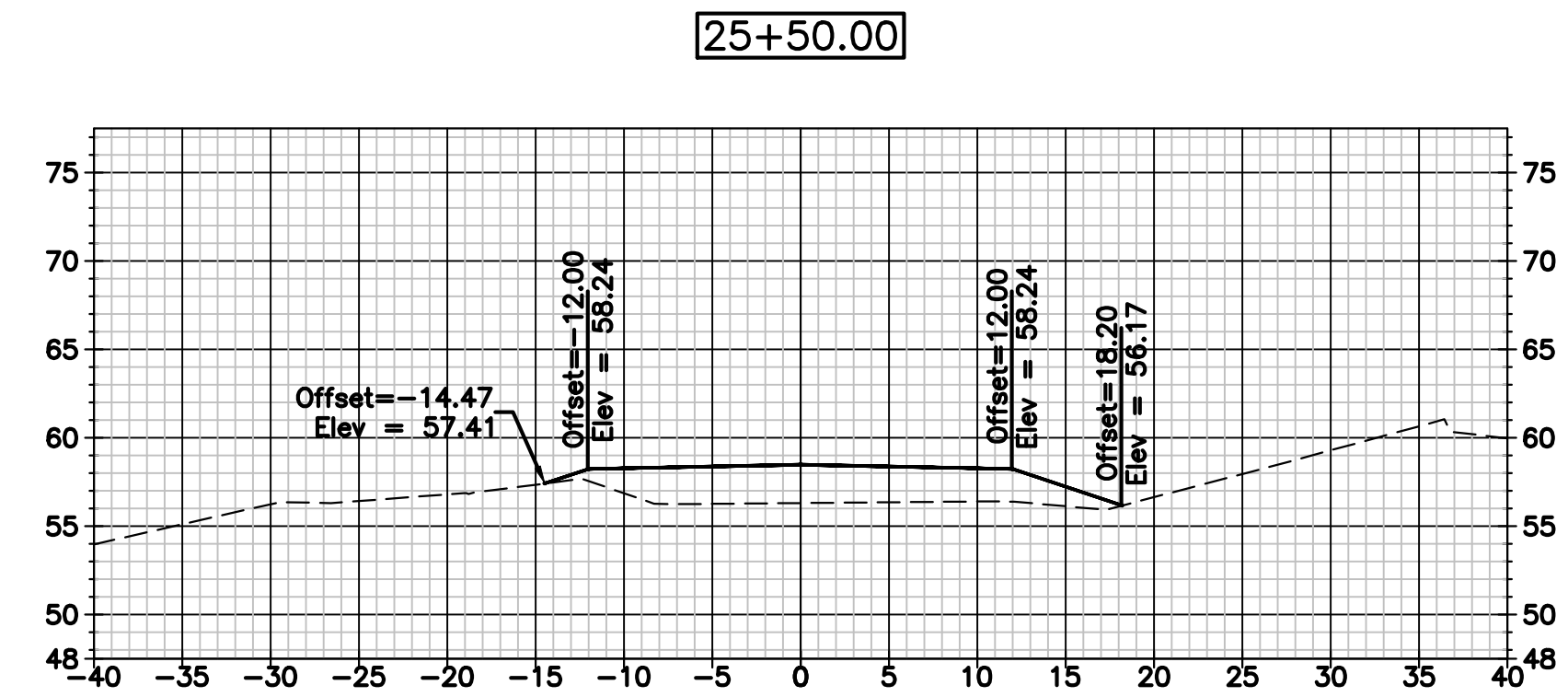
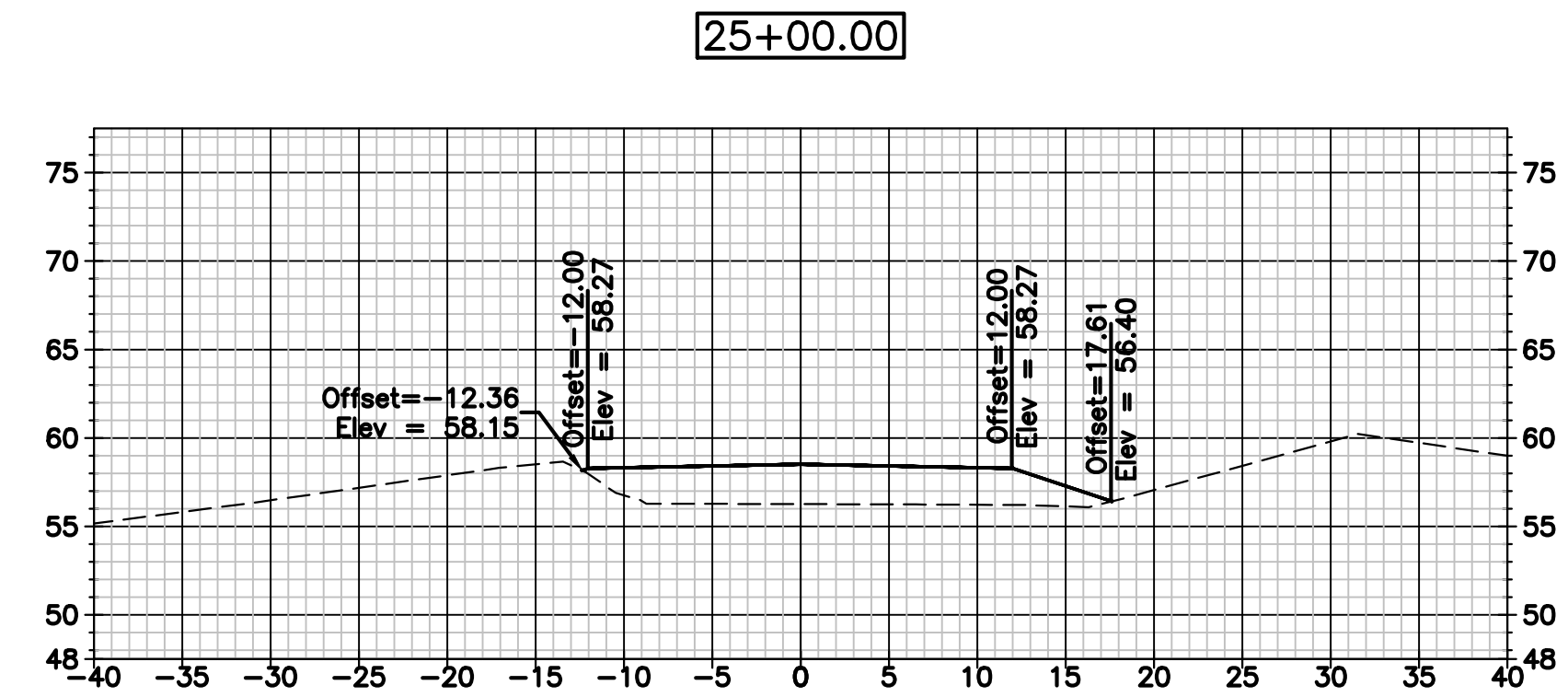
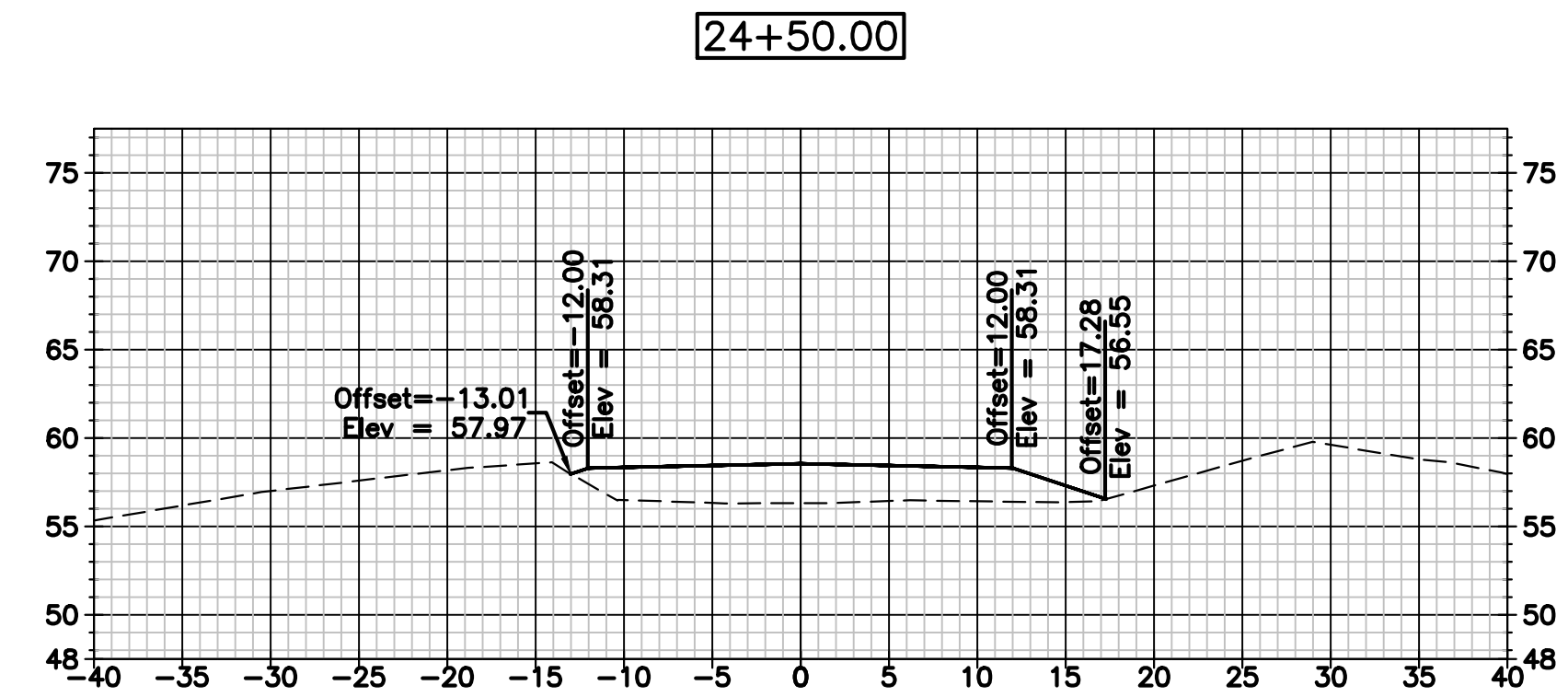
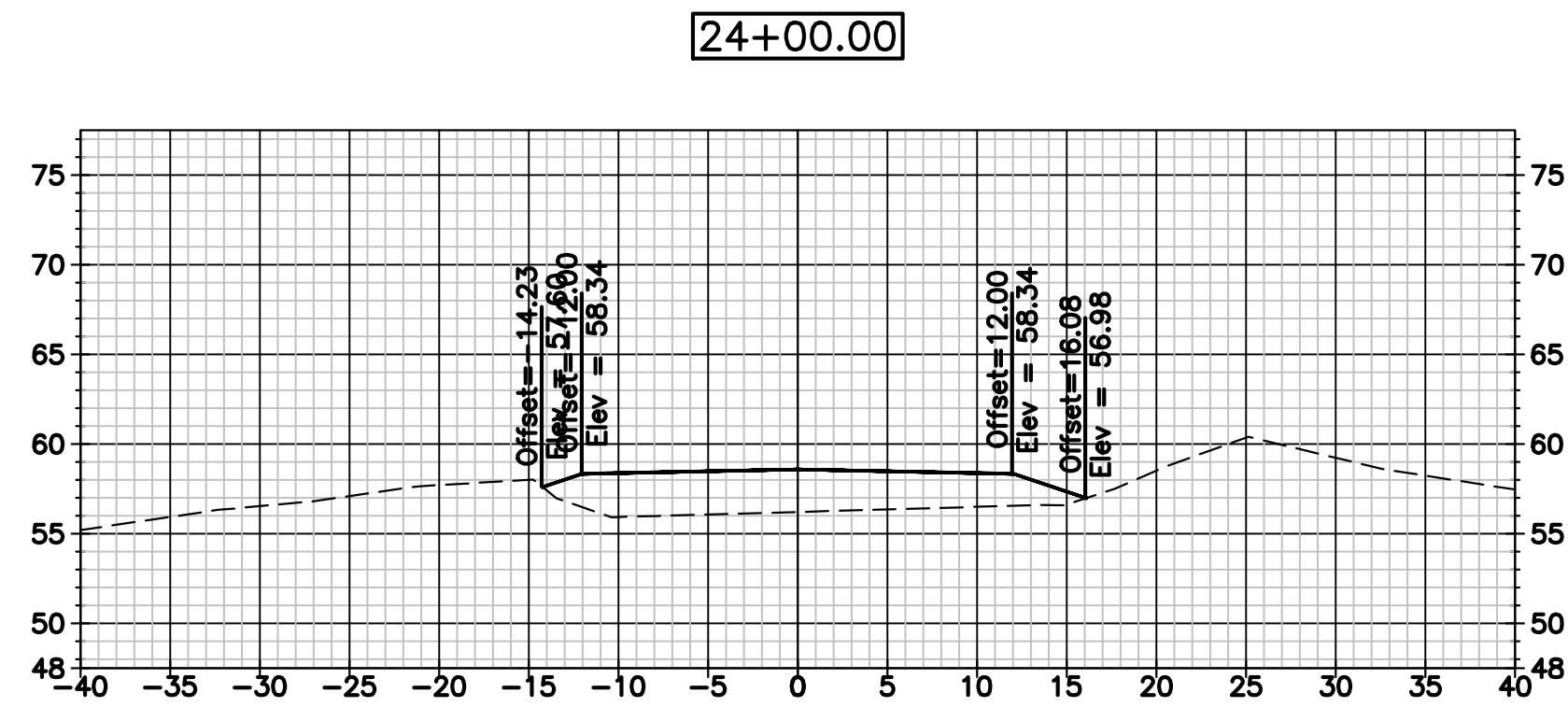
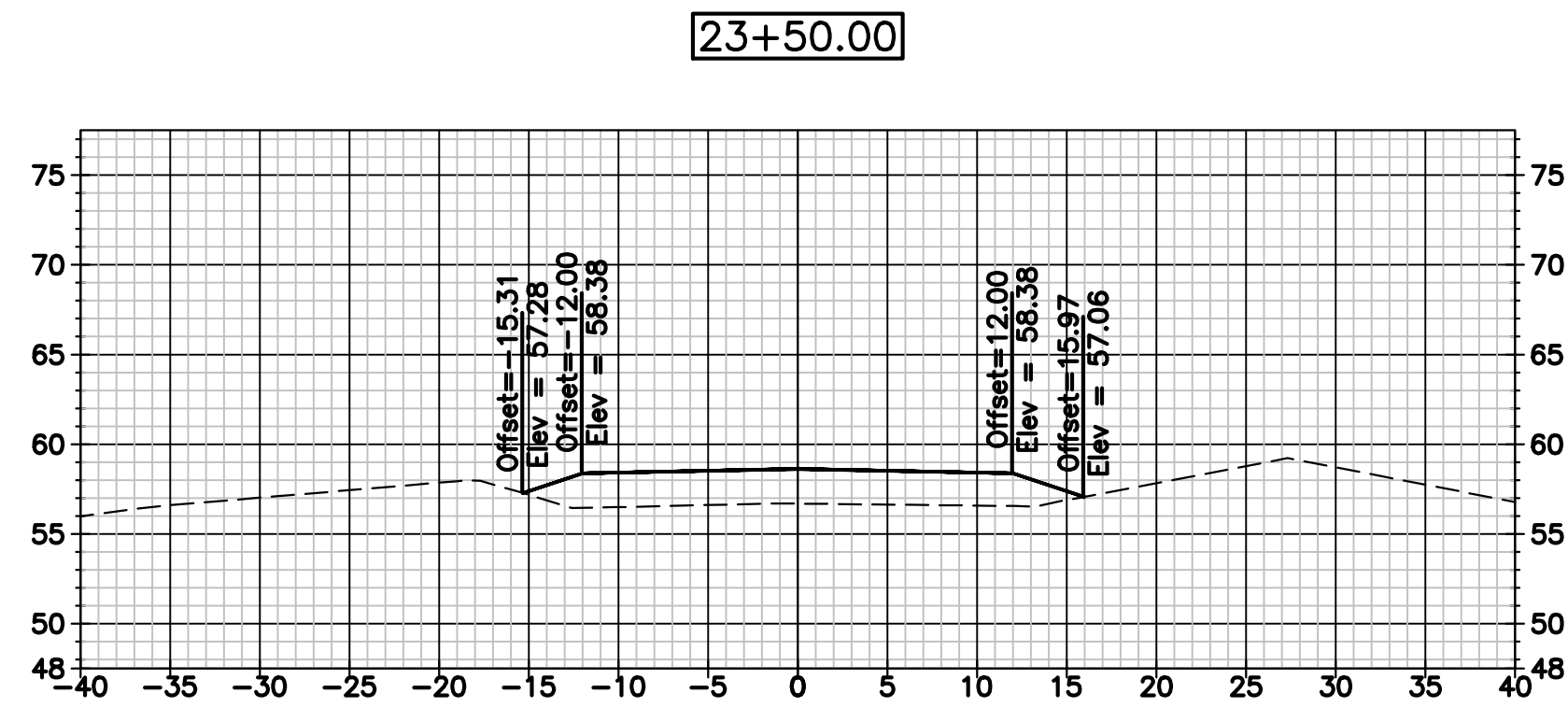
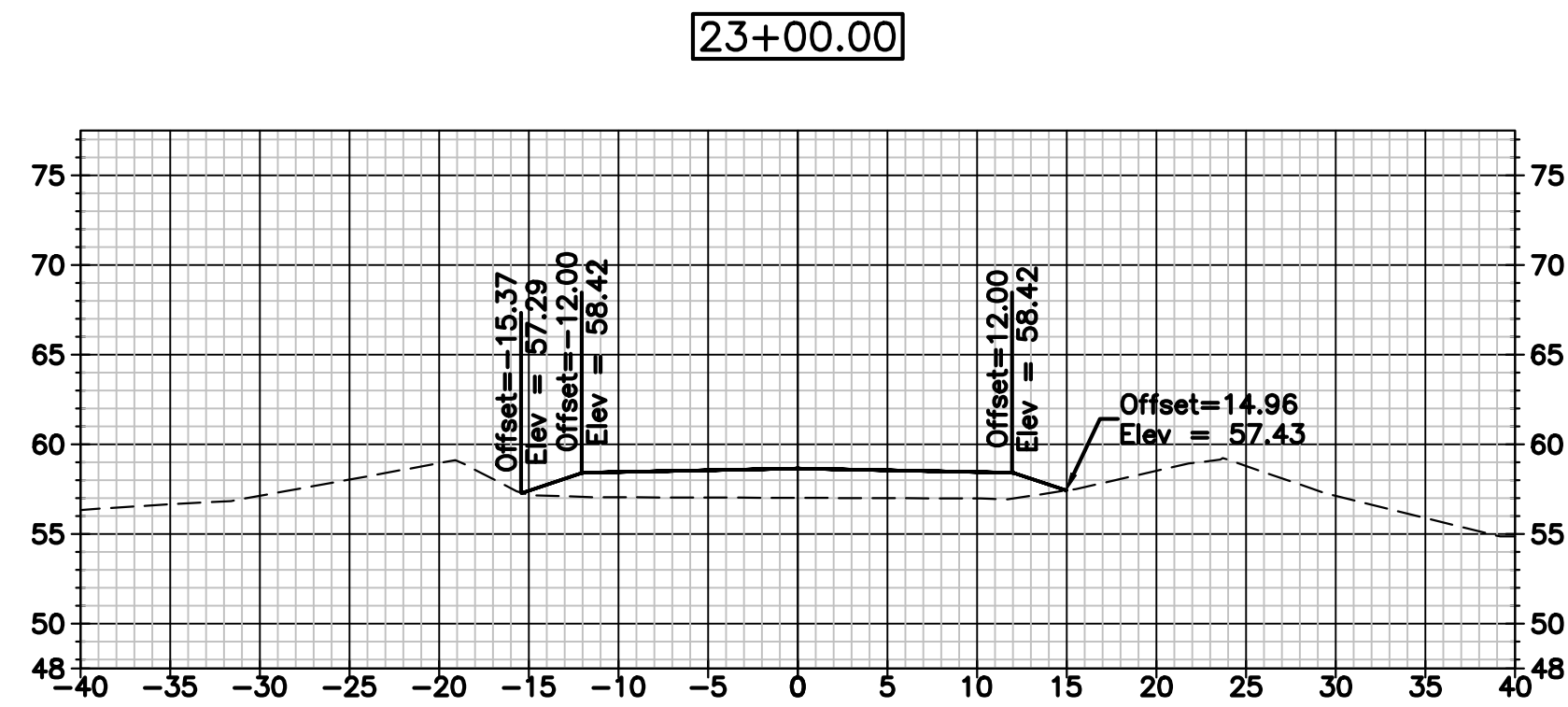
0		ISSUE FOR BID		08-16-22	MW
Mark	Description			Date	Appr
		ALABAMA STATE PORT AUTHORITY MOBILE, ALABAMA			
		PROJECT NO. 10968 TASK NO. 12 2970 COTTAGE HILL ROAD, SUITE 190 MOBILE, ALABAMA 36606 (251)666-2443			
ASPA EAST MUD LAKE DIKE RAISING					
CROSS SECTIONS					
Date: 08-16-22	Designed by: N/A	Drawn by: SSC	TE Job No.: 22-1101-0068	Sheet No. C902	Rev 0
Ckd by: MW	Reviewed by: MCR	Submitted by: MW	Scale:		



24' WIDE STA. 20+00 TO 22+50



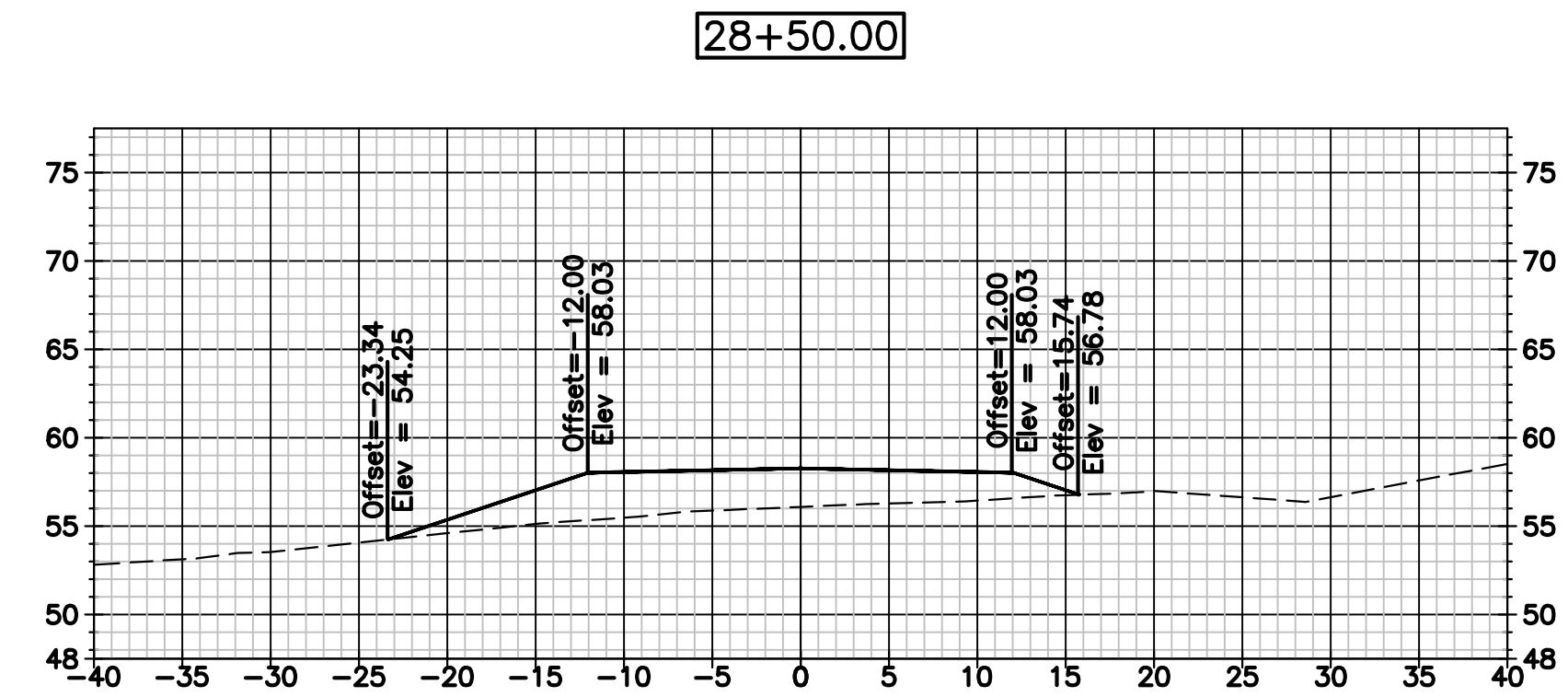
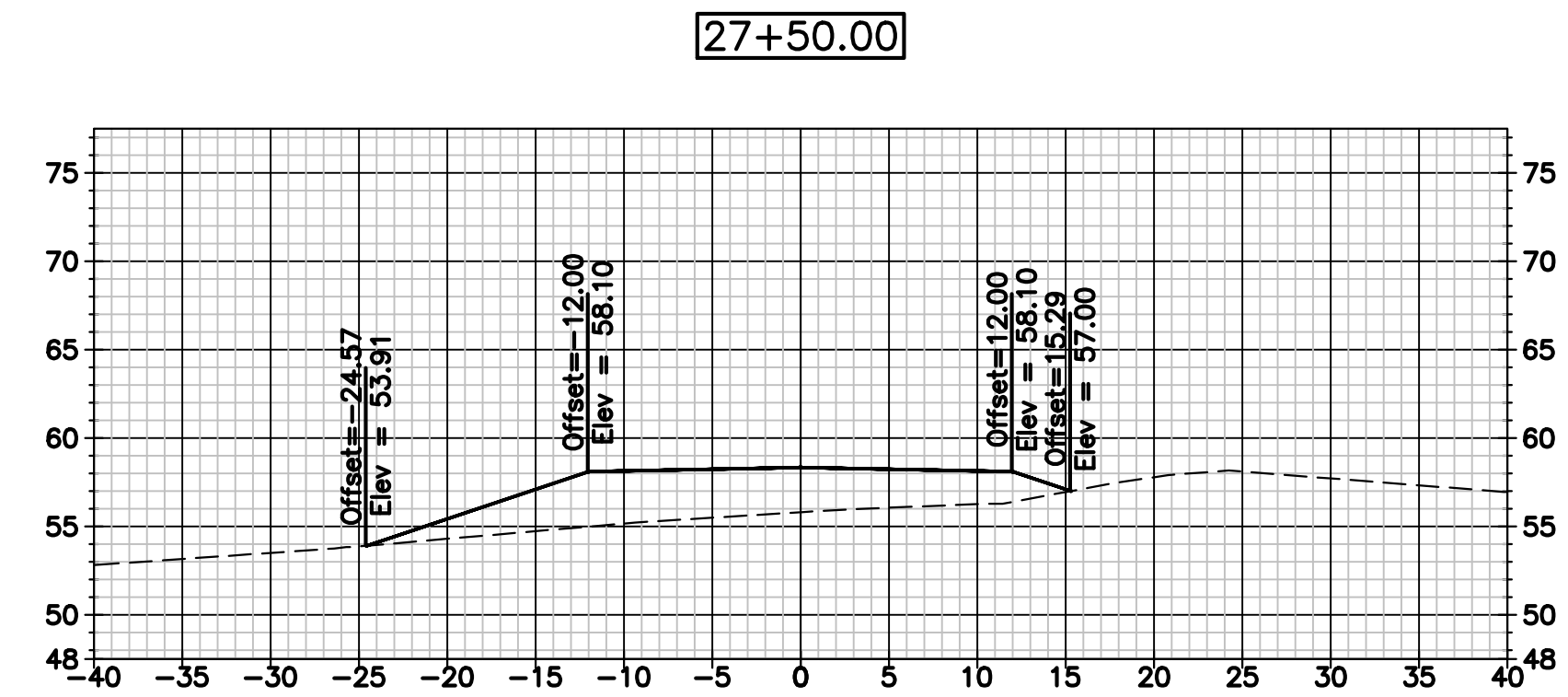
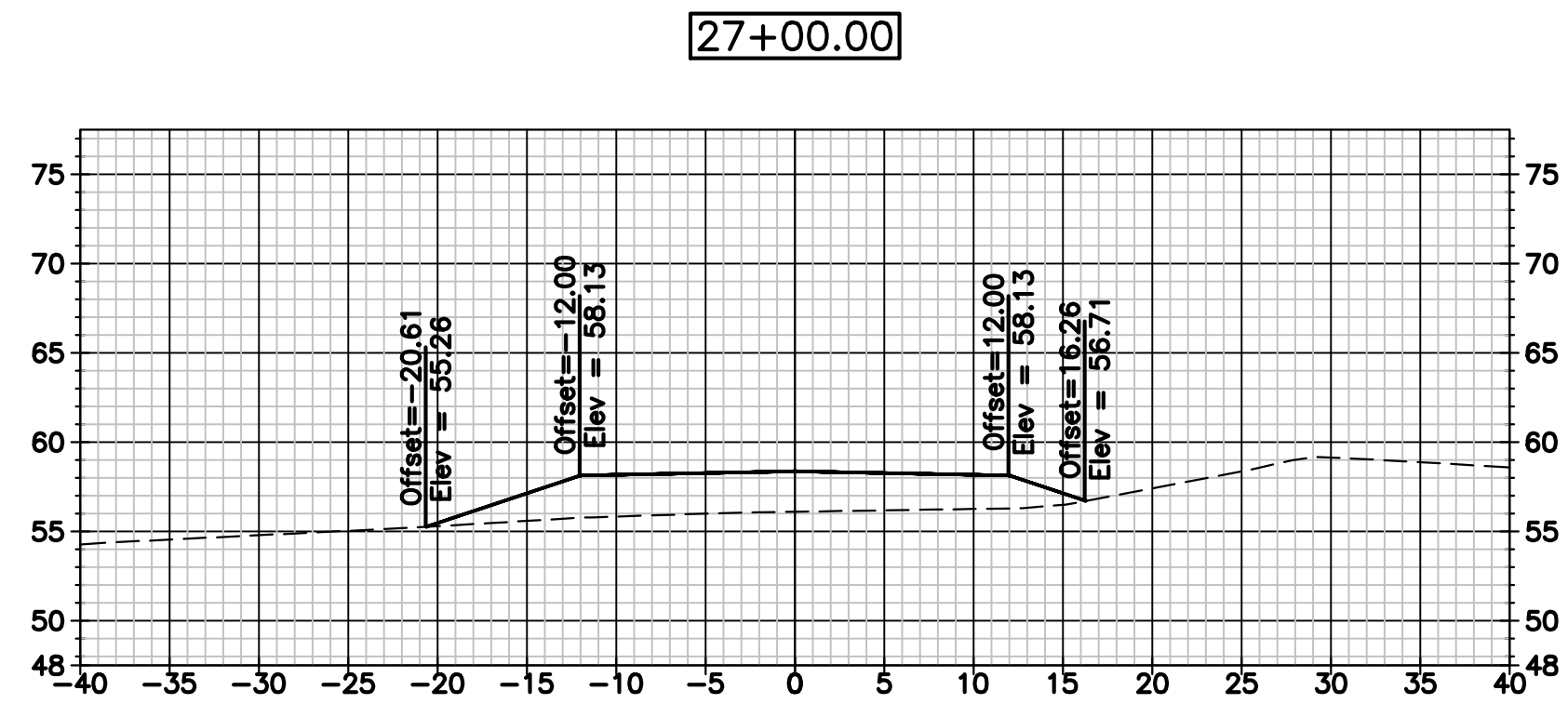
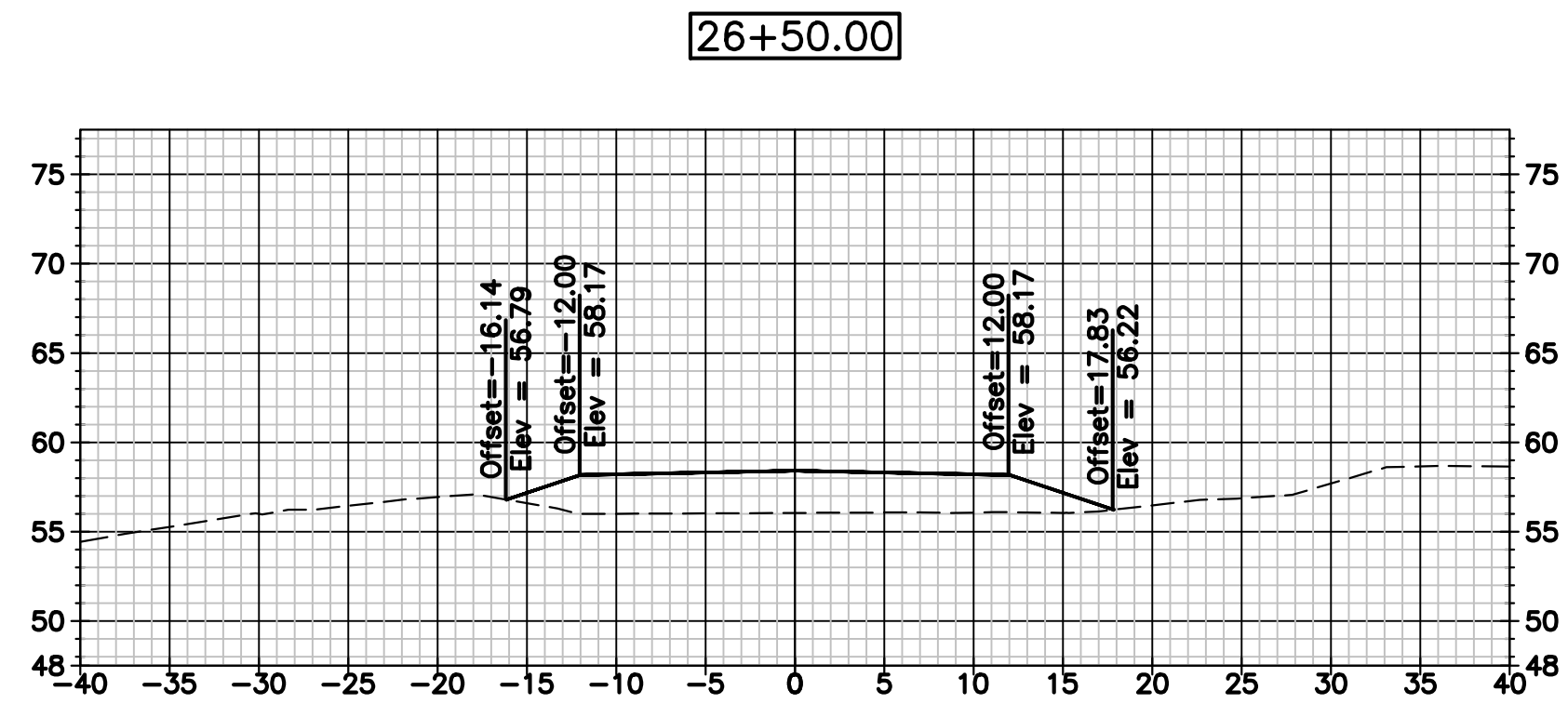
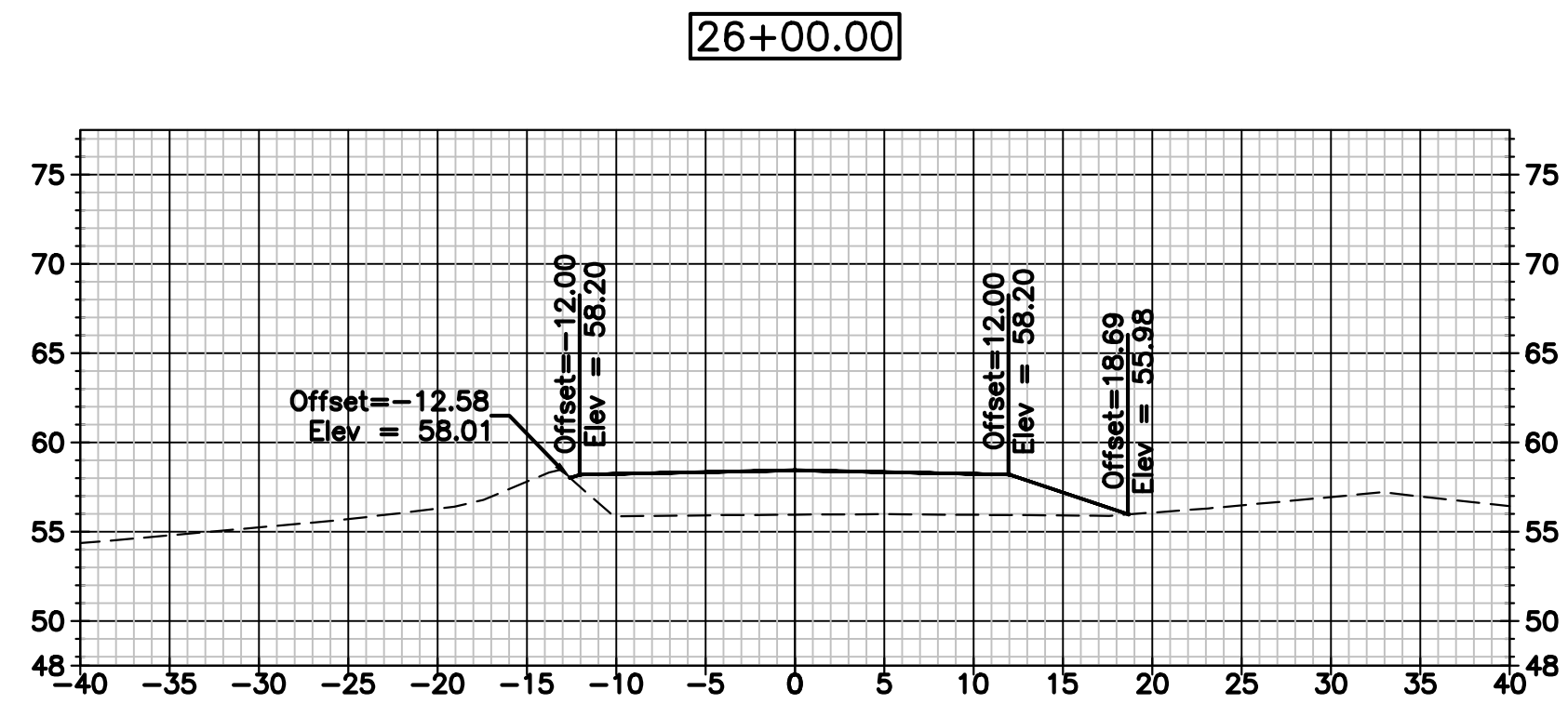
0	ISSUE FOR BID	08-16-22	MW
Mark	Description	Date	Appr
 ALABAMA STATE PORT AUTHORITY MOBILE, ALABAMA PROJECT NO. 10968 TASK NO. 12			
 thompson ENGINEERING 2970 COTTAGE HILL ROAD, SUITE 190 MOBILE, ALABAMA 36606 (251)666-2443			
ASPA EAST MUD LAKE DIKE RAISING			
CROSS SECTIONS			
Date: 08-16-22	Designed by: N/A	Drawn by: SSC	TE Job No: 22-1101-0068
Ckd by: MW	Reviewed by: MCR	Submitted by: MW	Scale:
Sheet No. C903			Rev 0



24' WIDE STA. 23+00 TO 25+50



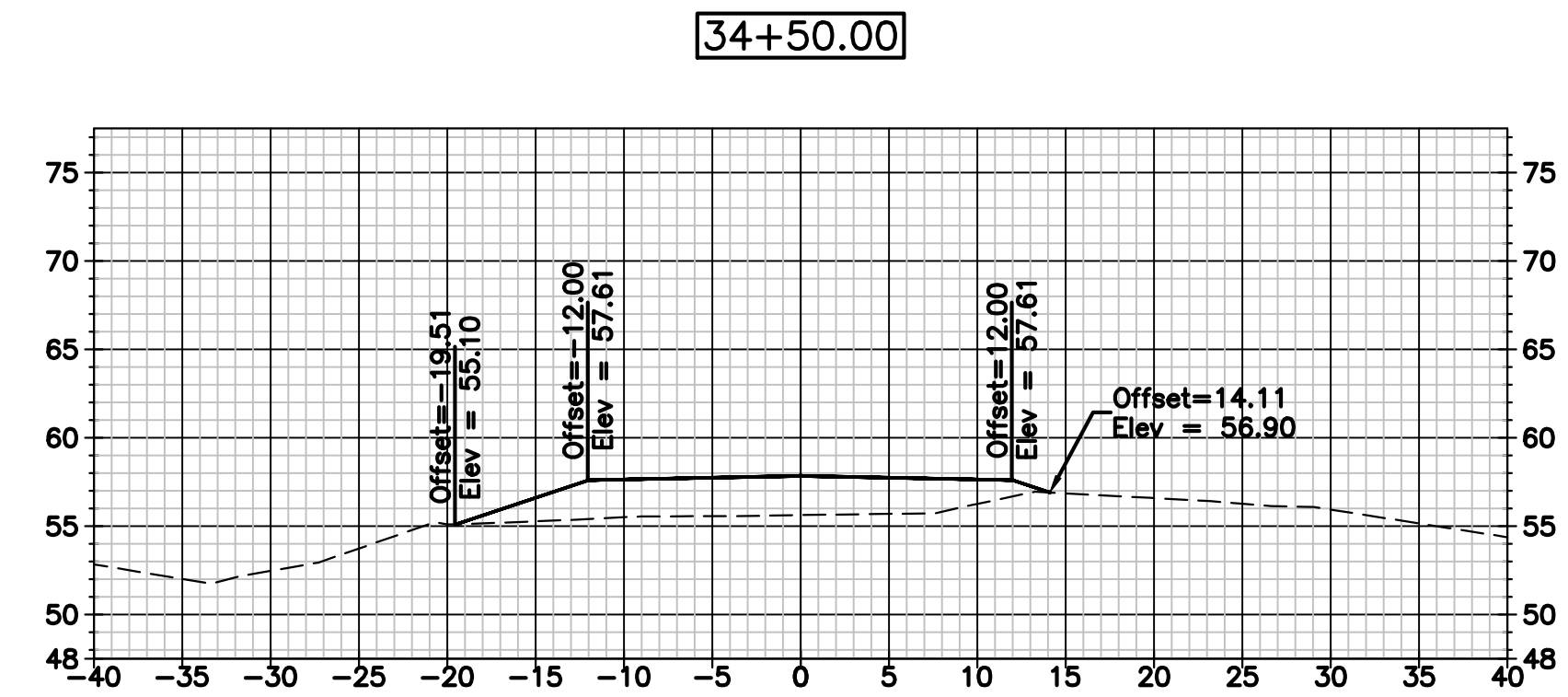
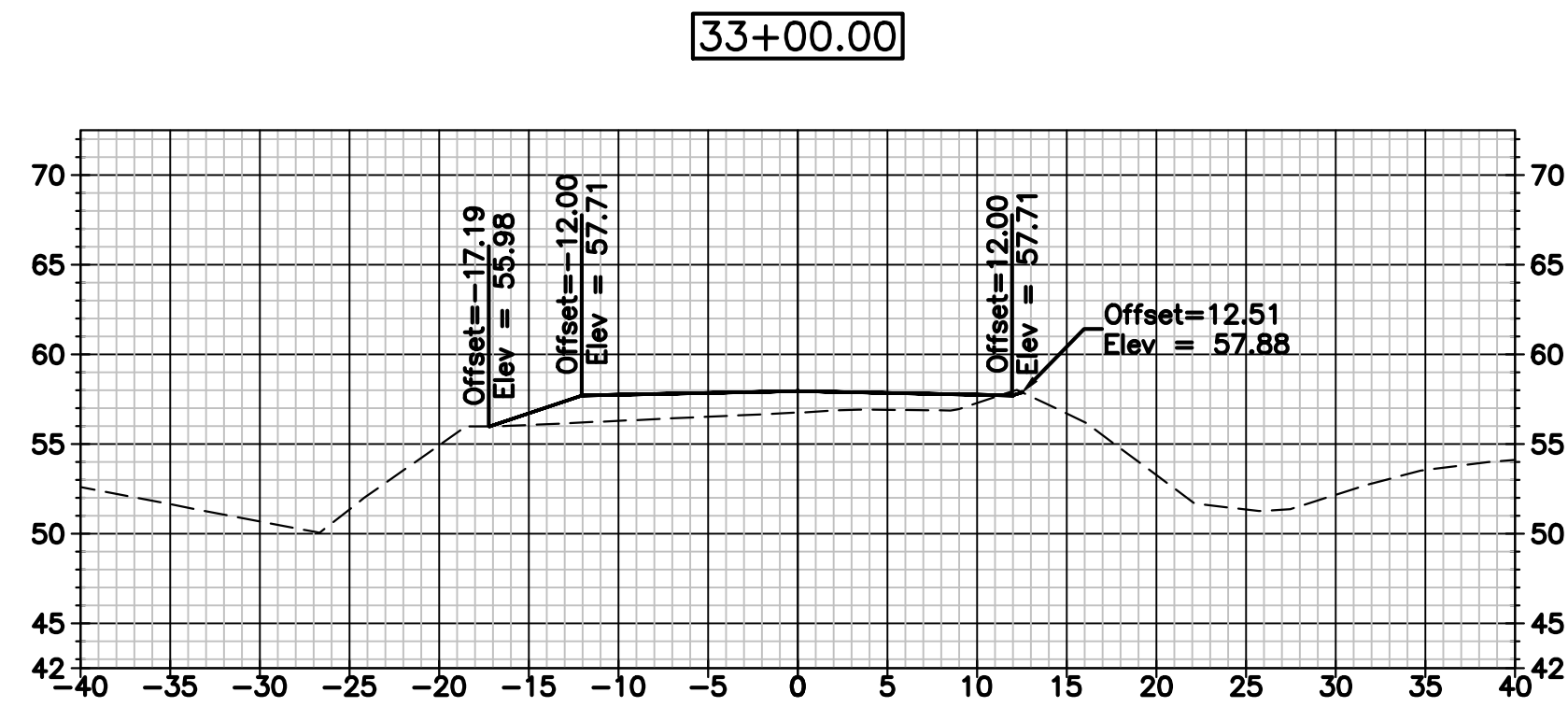
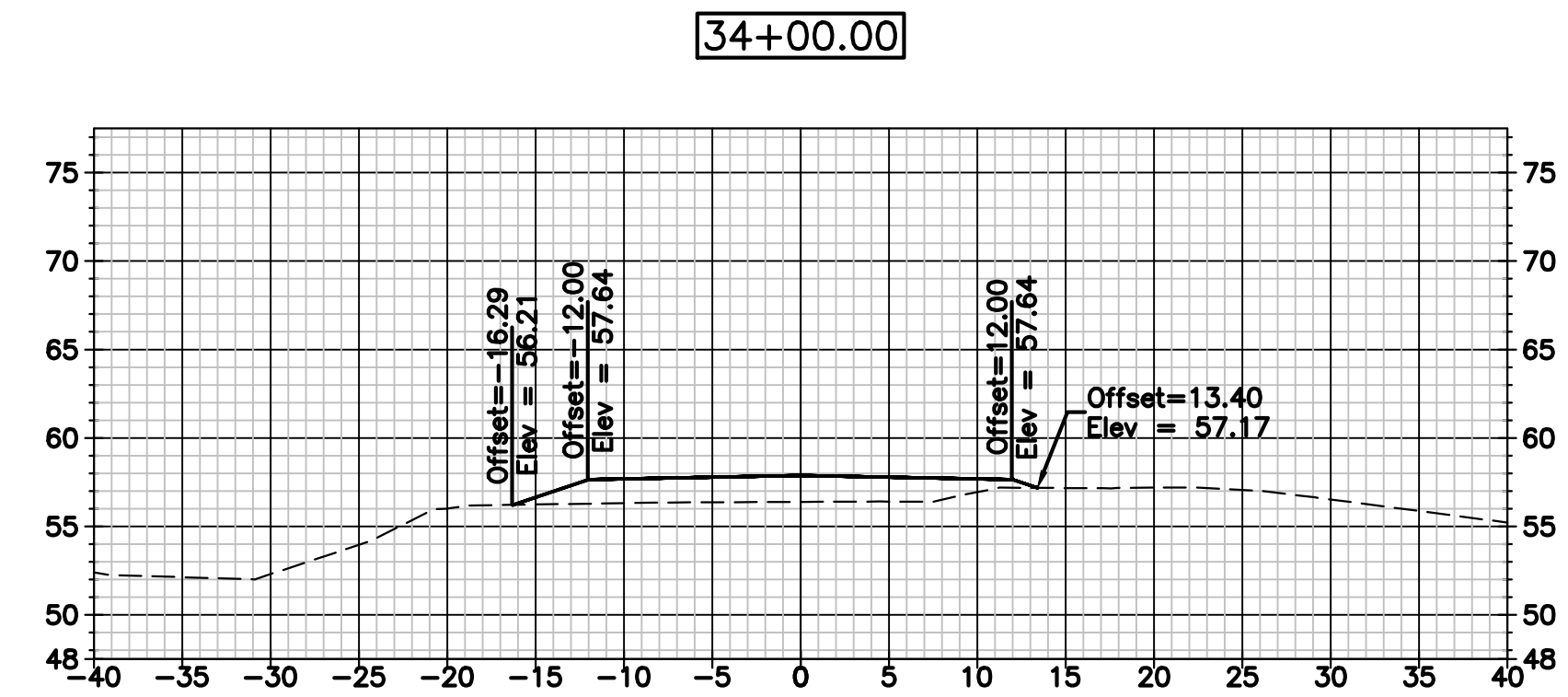
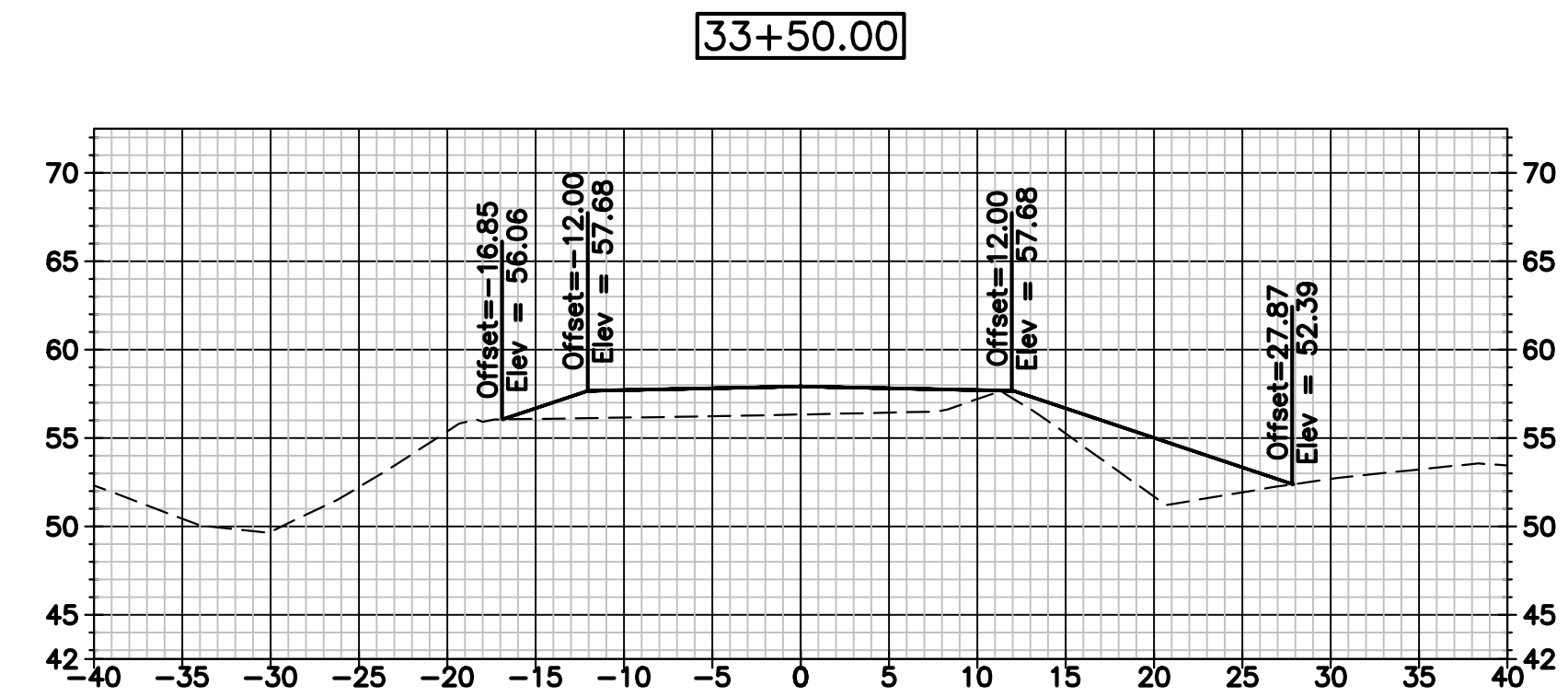
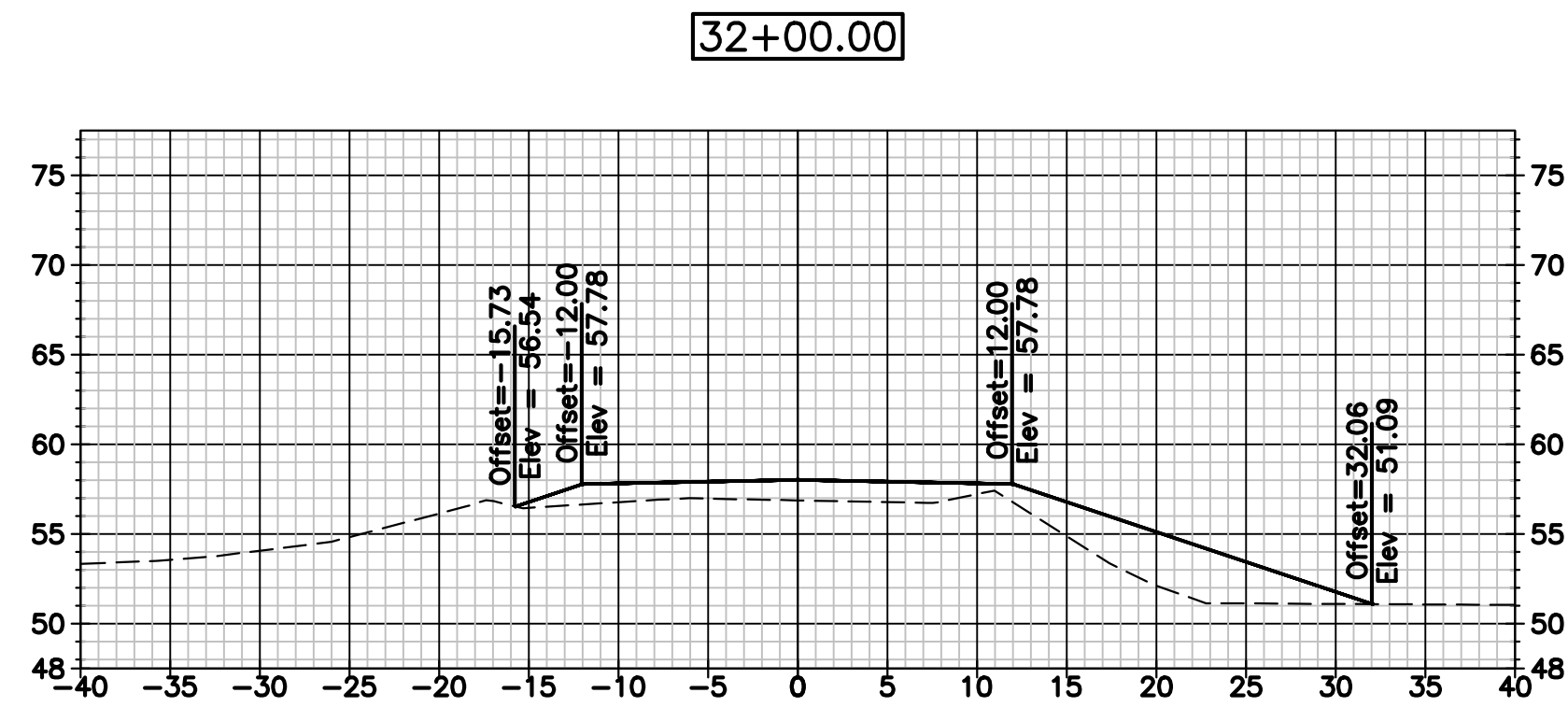
0		ISSUE FOR BID		08-16-22 MW	
Mark		Description		Date Appr	
		ALABAMA STATE PORT AUTHORITY MOBILE, ALABAMA			
		PROJECT NO. 10968 TASK NO. 12 2970 COTTAGE HILL ROAD, SUITE 190 MOBILE, ALABAMA 36606 (251)666-2443			
ASPA EAST MUD LAKE DIKE RAISING					
CROSS SECTIONS					
Date: 08-16-22	Designed by: N/A	Drawn by: SSC	TE Job No.: 22-1101-0068	Sheet No.: C904	Rev: 0
Ckd by: MW	Reviewed by: MCR	Submitted by: MW	Scale:		



24' WIDE STA. 26+00 TO 28+50





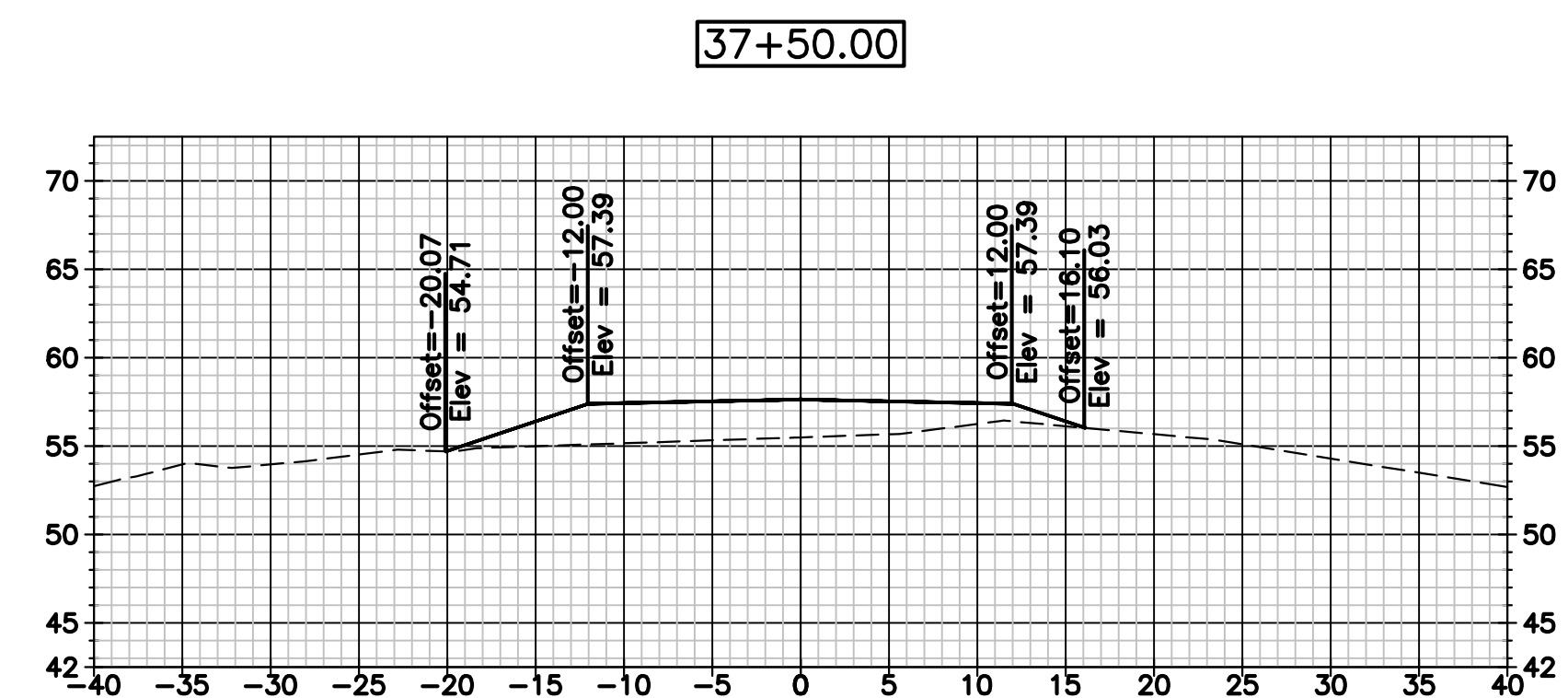
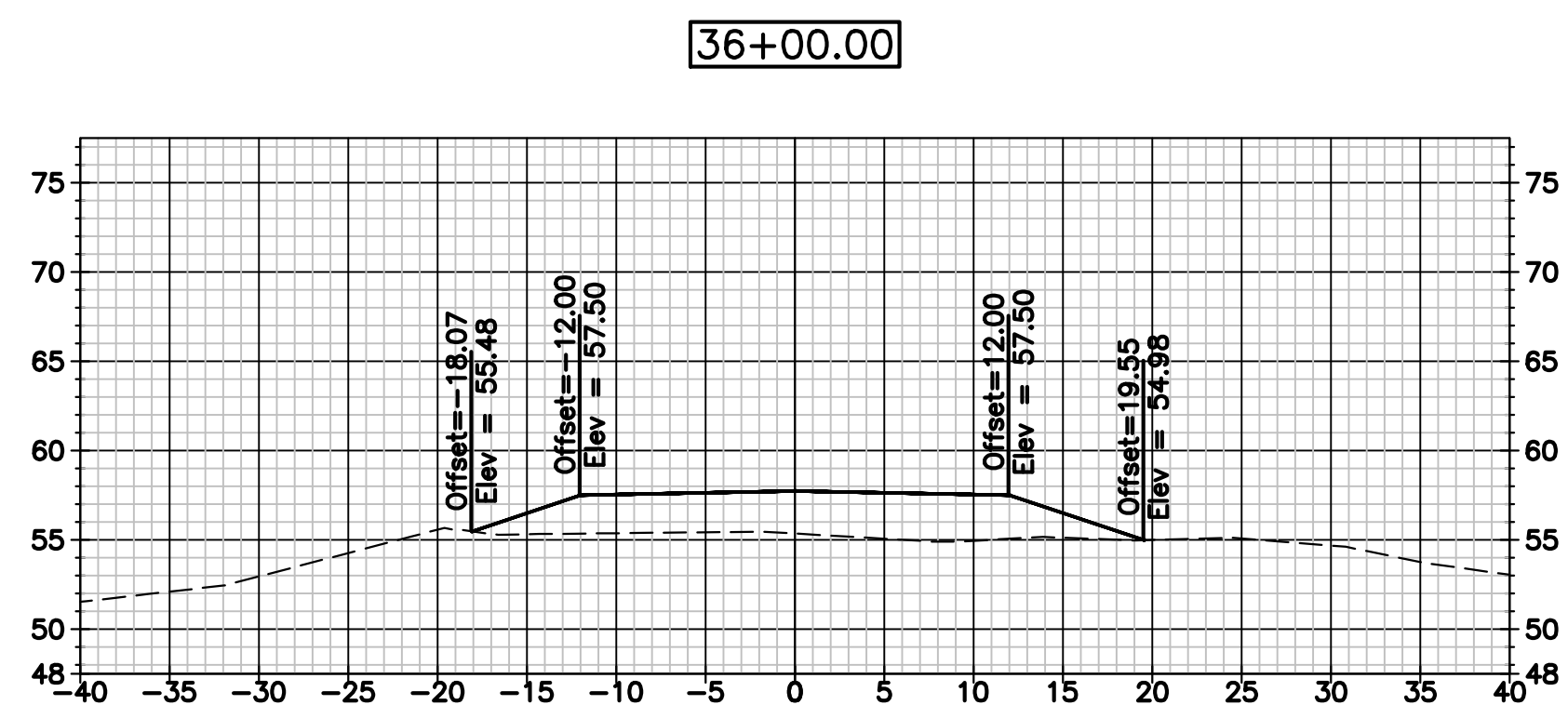
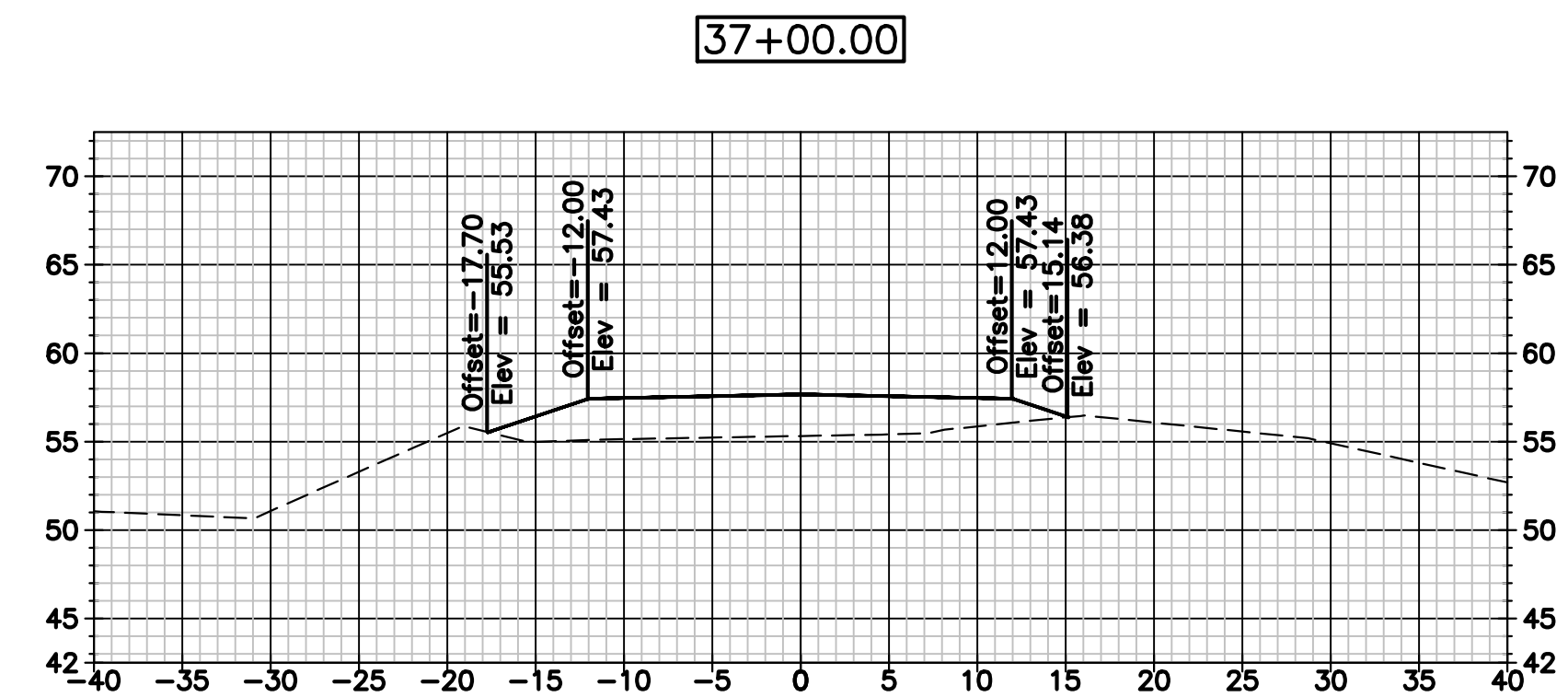
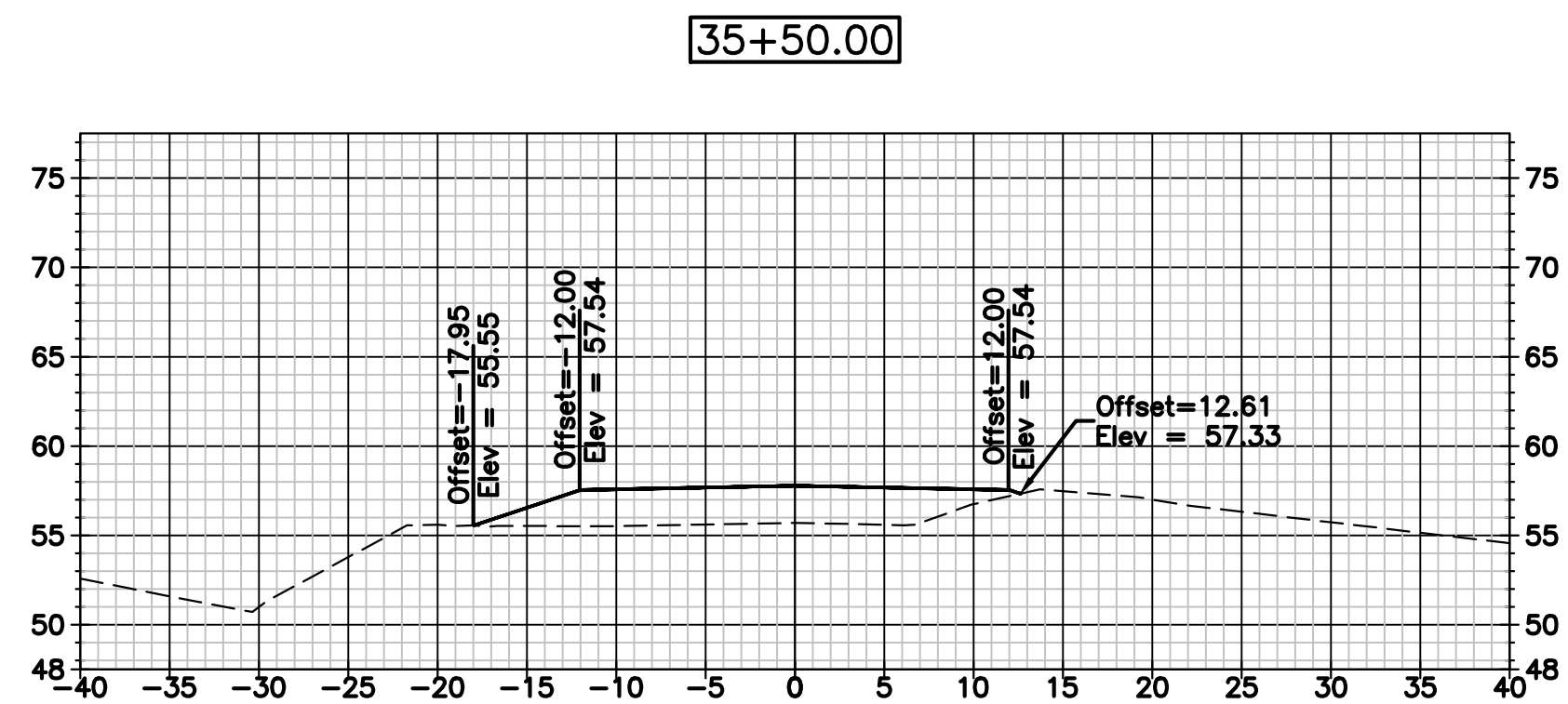
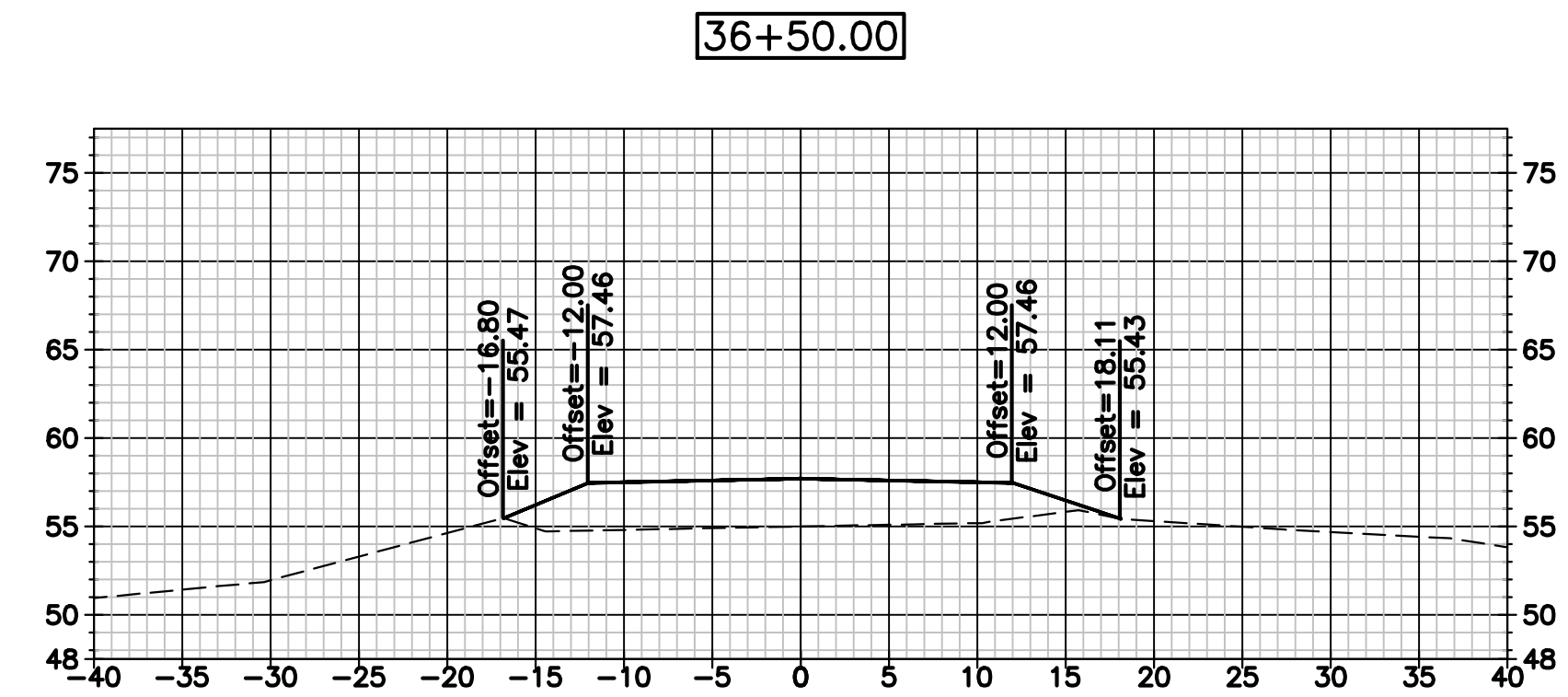
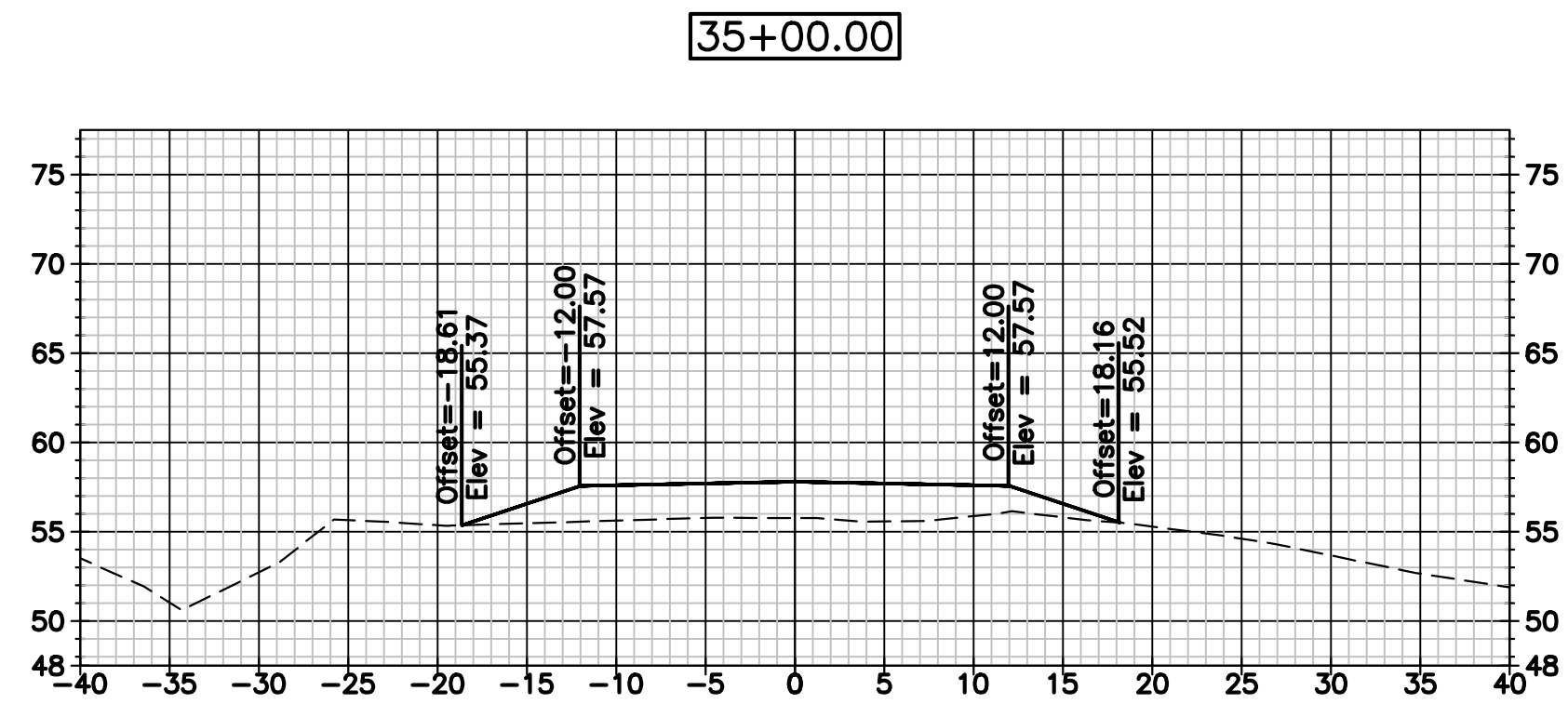
0		ISSUE FOR BID		08-16-22	MW
Mark		Description		Date	Appr
		ALABAMA STATE PORT AUTHORITY MOBILE, ALABAMA			
		2970 COTTAGE HILL ROAD, SUITE 190 MOBILE, ALABAMA 36606 (251)666-2443			
ASPA EAST MUD LAKE DIKE RAISING					
CROSS SECTIONS					
Date: 08-16-22	Designed by: N/A	Drawn by: SSC	TE Job No: 22-1101-0068	Sheet No. C905	Rev 0
Ckd by: MW	Reviewed by: MCR	Submitted by: MW	Scale:		




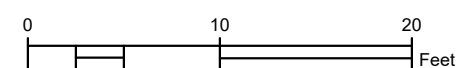
24' WIDE STA. 32+00 TO 34+50



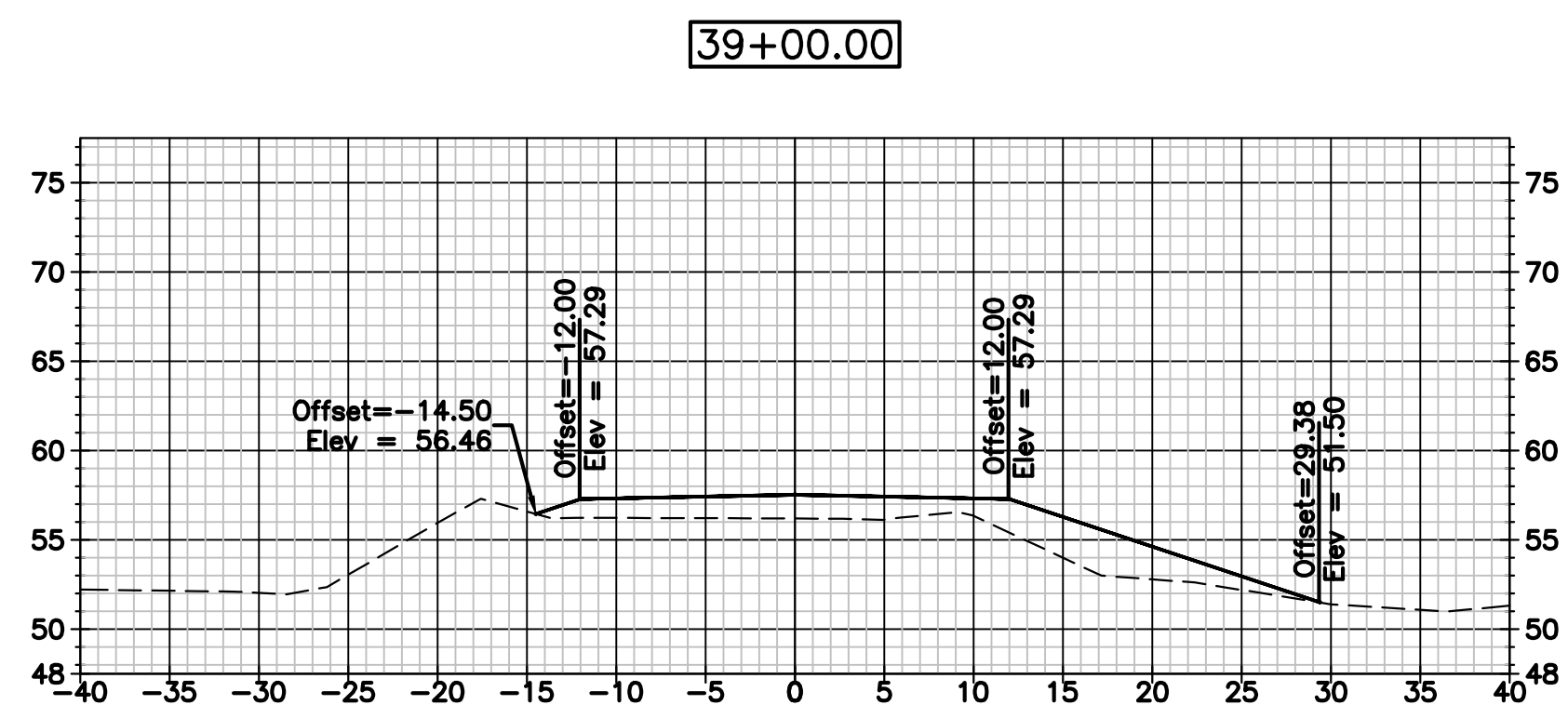
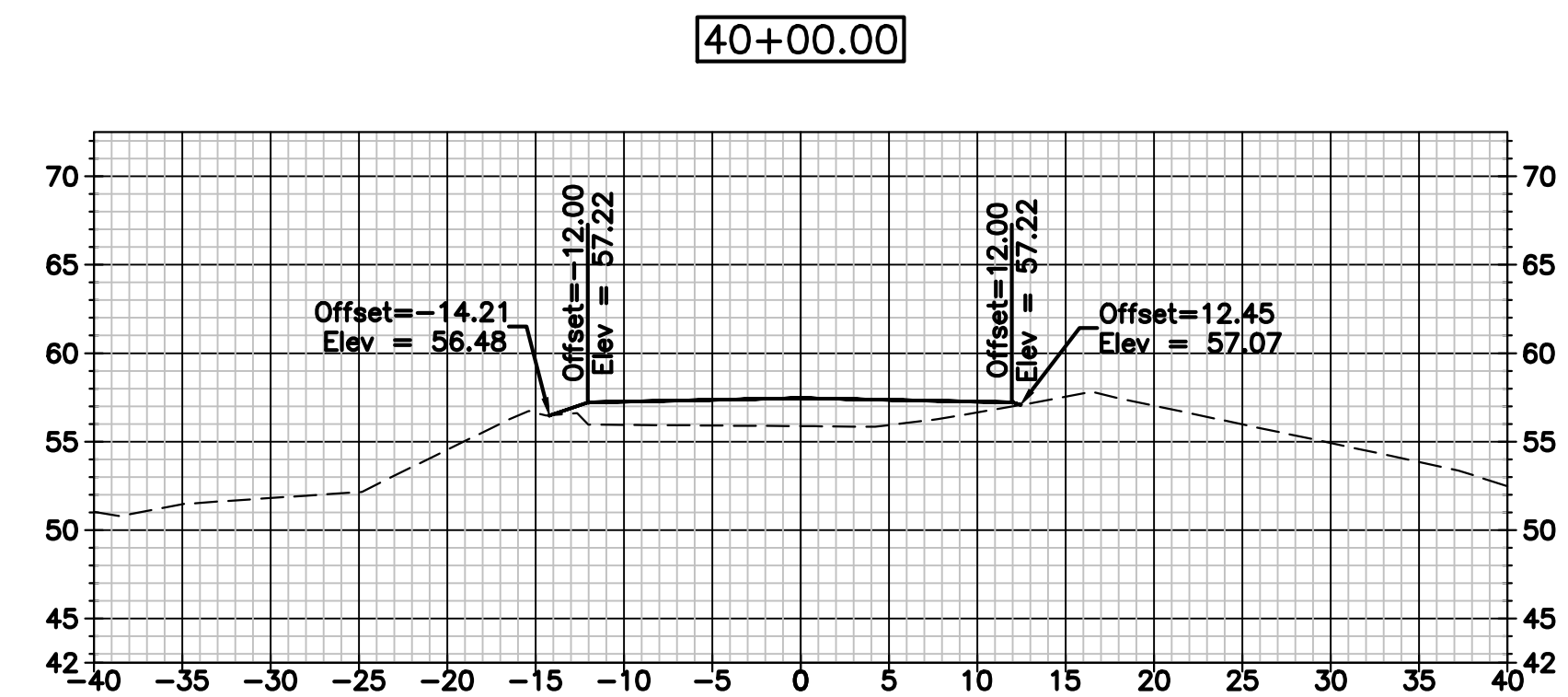
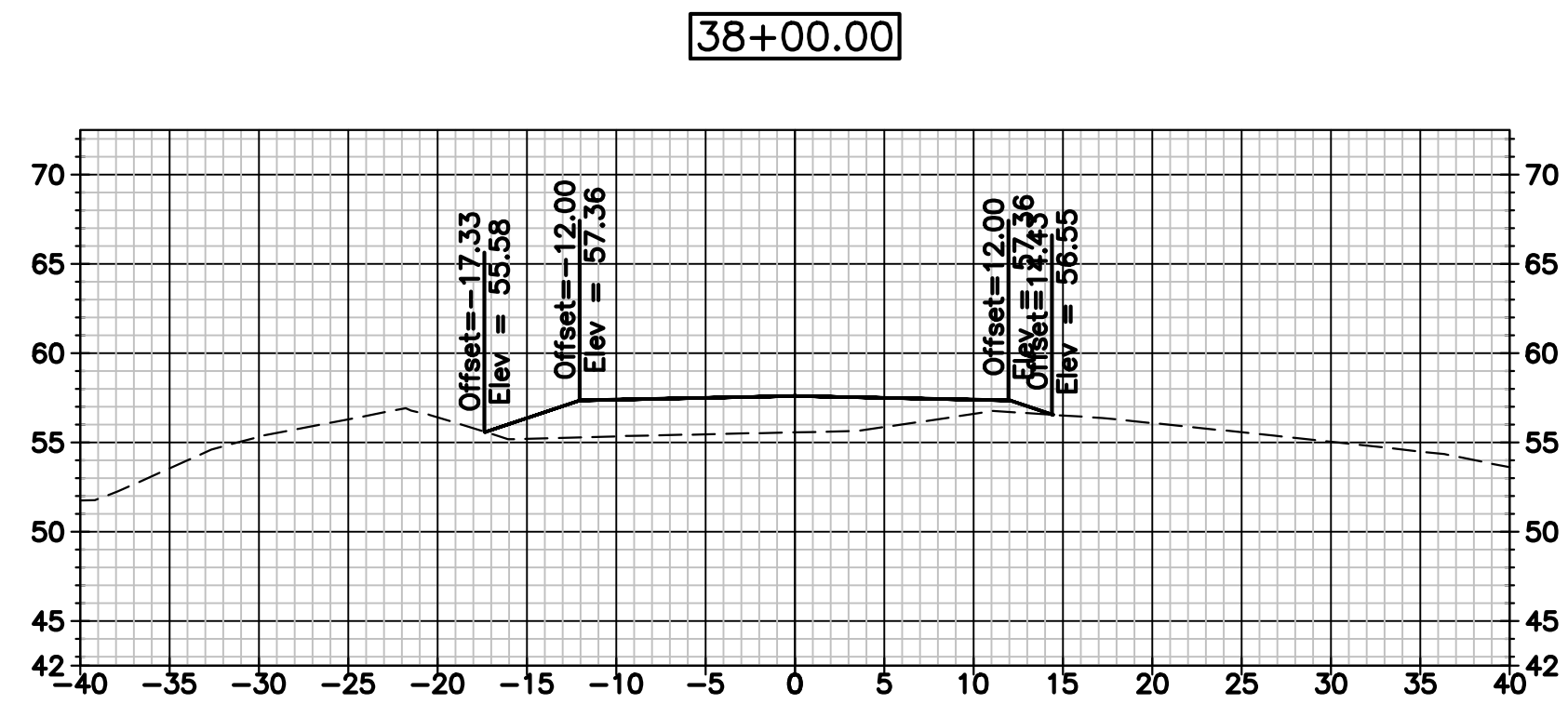
0		ISSUE FOR BID		08-16-22	MW
Mark	Description			Date	Appr
 ALABAMA STATE PORT AUTHORITY MOBILE, ALABAMA PROJECT NO. 10968 TASK NO. 12					
 thompson <small>ENGINEERING</small> 2970 COTTAGE HILL ROAD, SUITE 190 MOBILE, ALABAMA 36606 (251)666-2443					
ASPA EAST MUD LAKE DIKE RAISING					
CROSS SECTIONS					
Date: 08-16-22	Designed by: N/A	Drawn by: SSC	TE Job No: 22-1101-0068	Sheet No. C907	Rev 0
Ckd by: MW	Reviewed by: MCR	Submitted by: MW	Scale:		




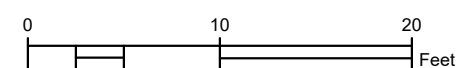
24' WIDE STA. 35+00 TO 37+50



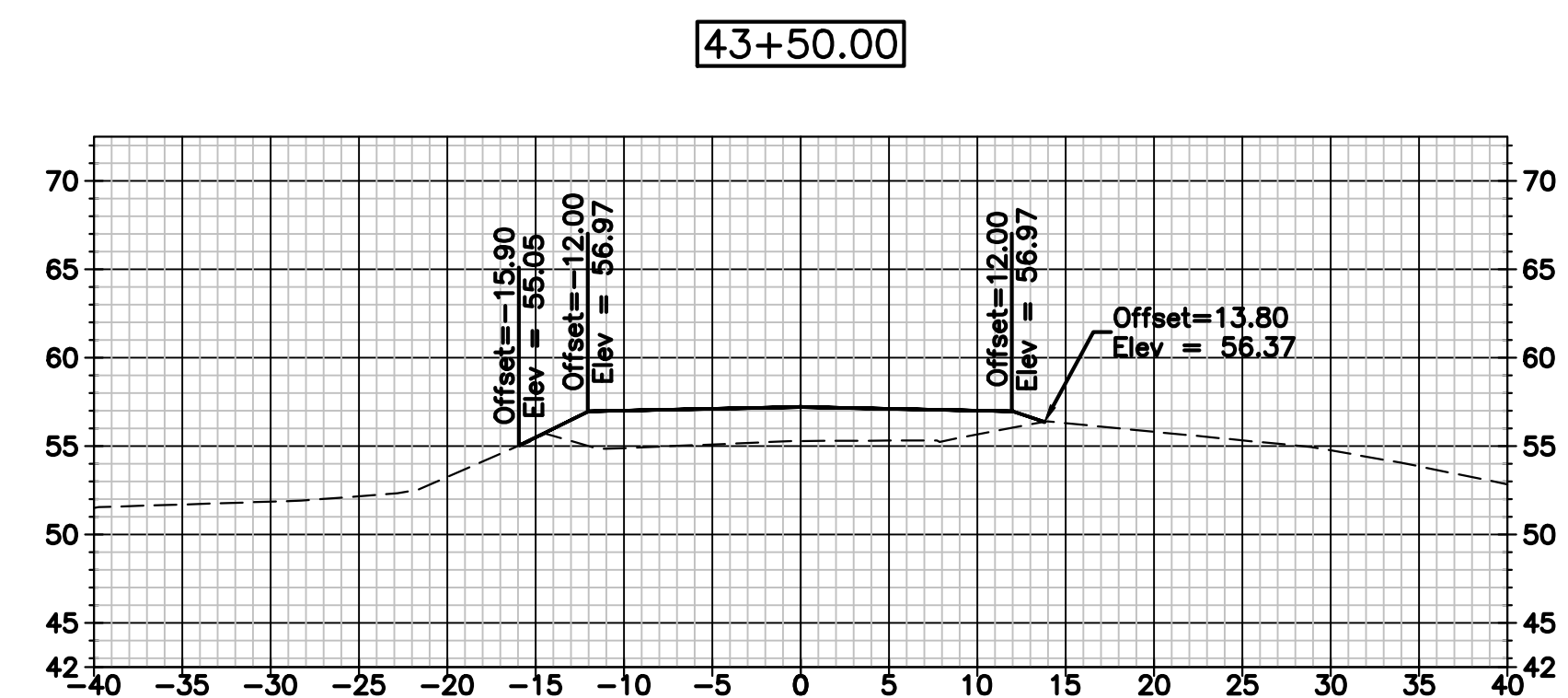
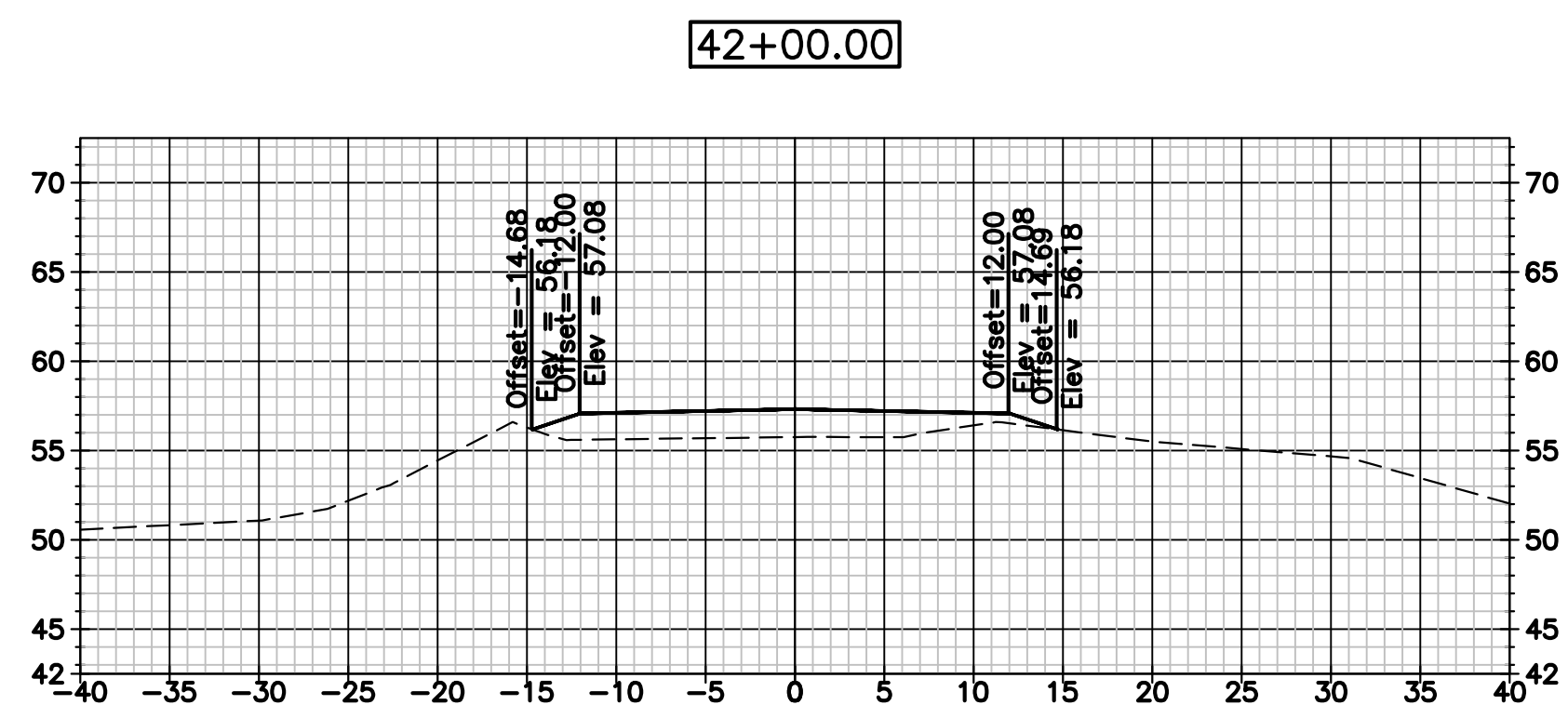
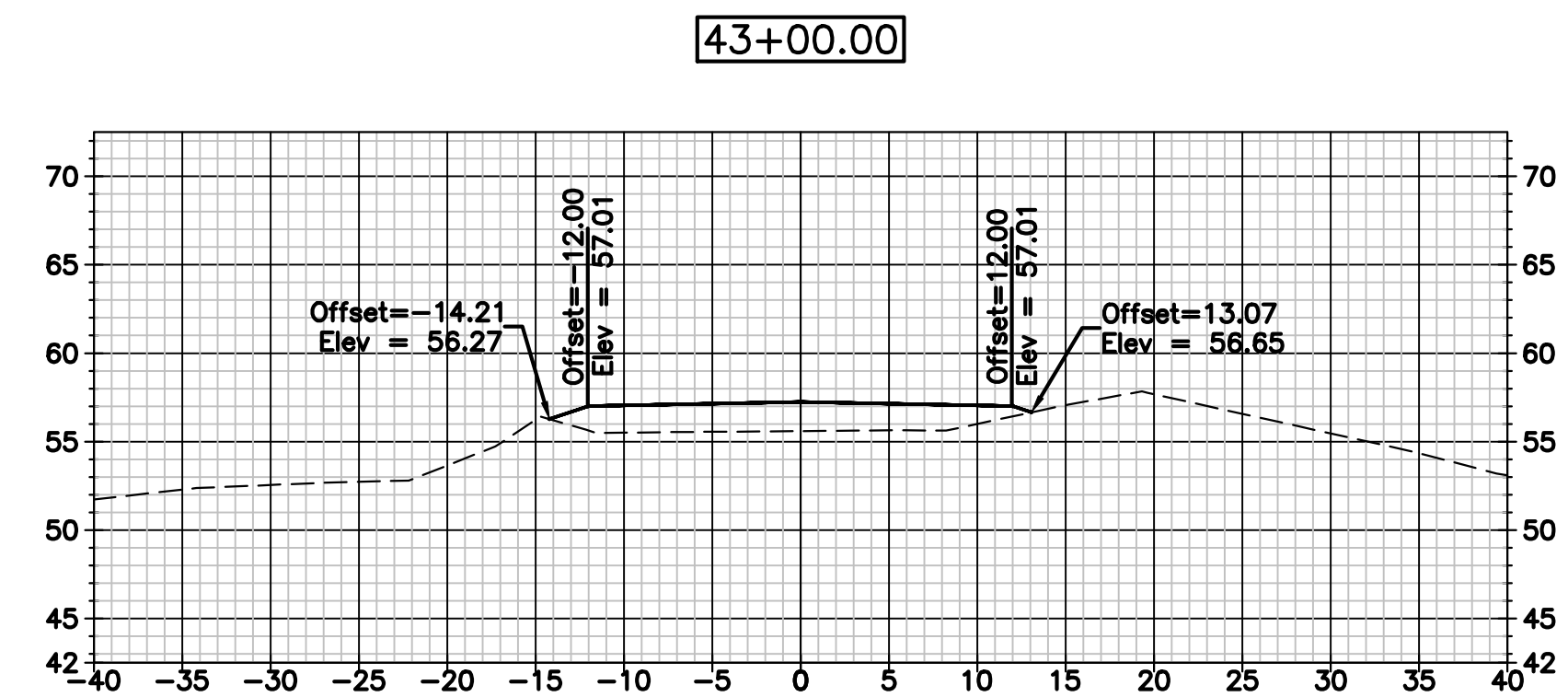
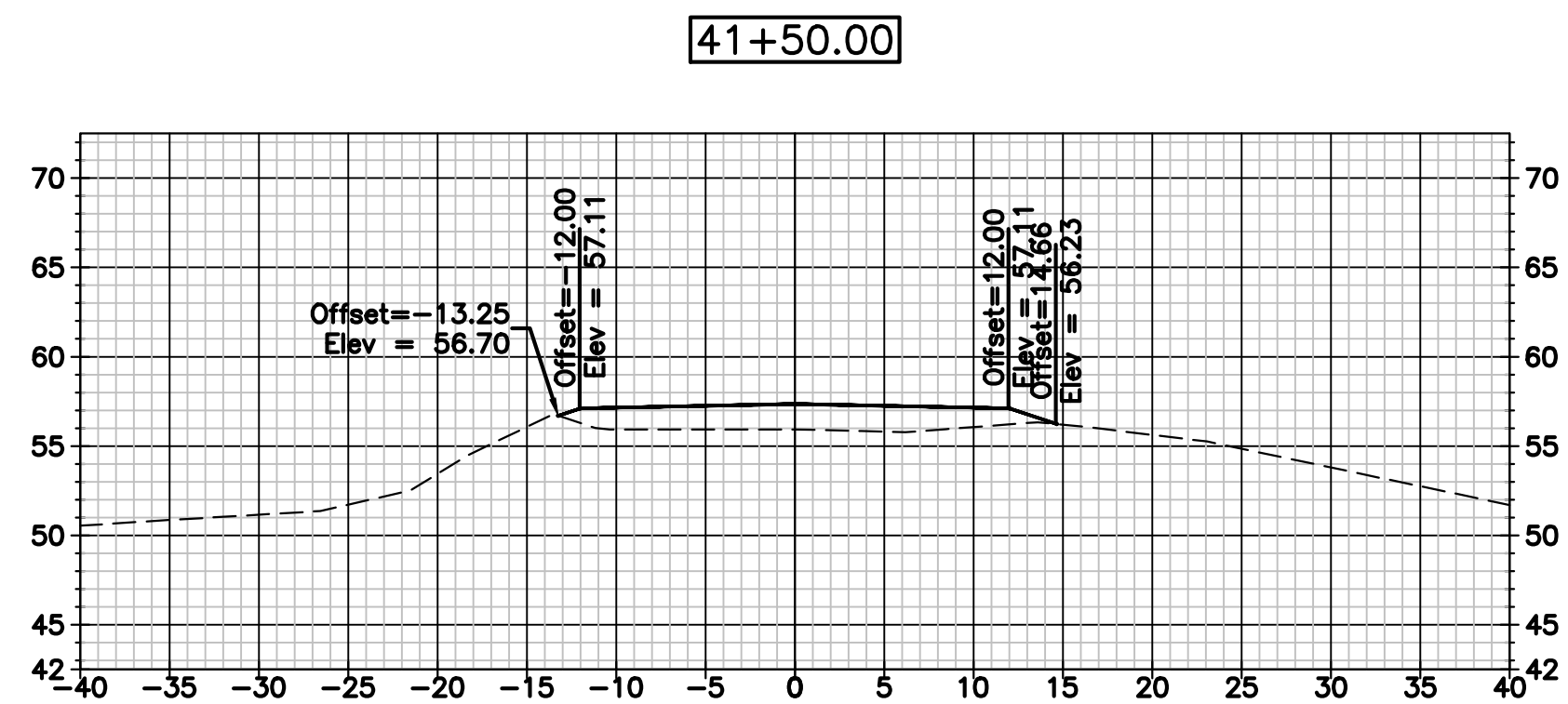
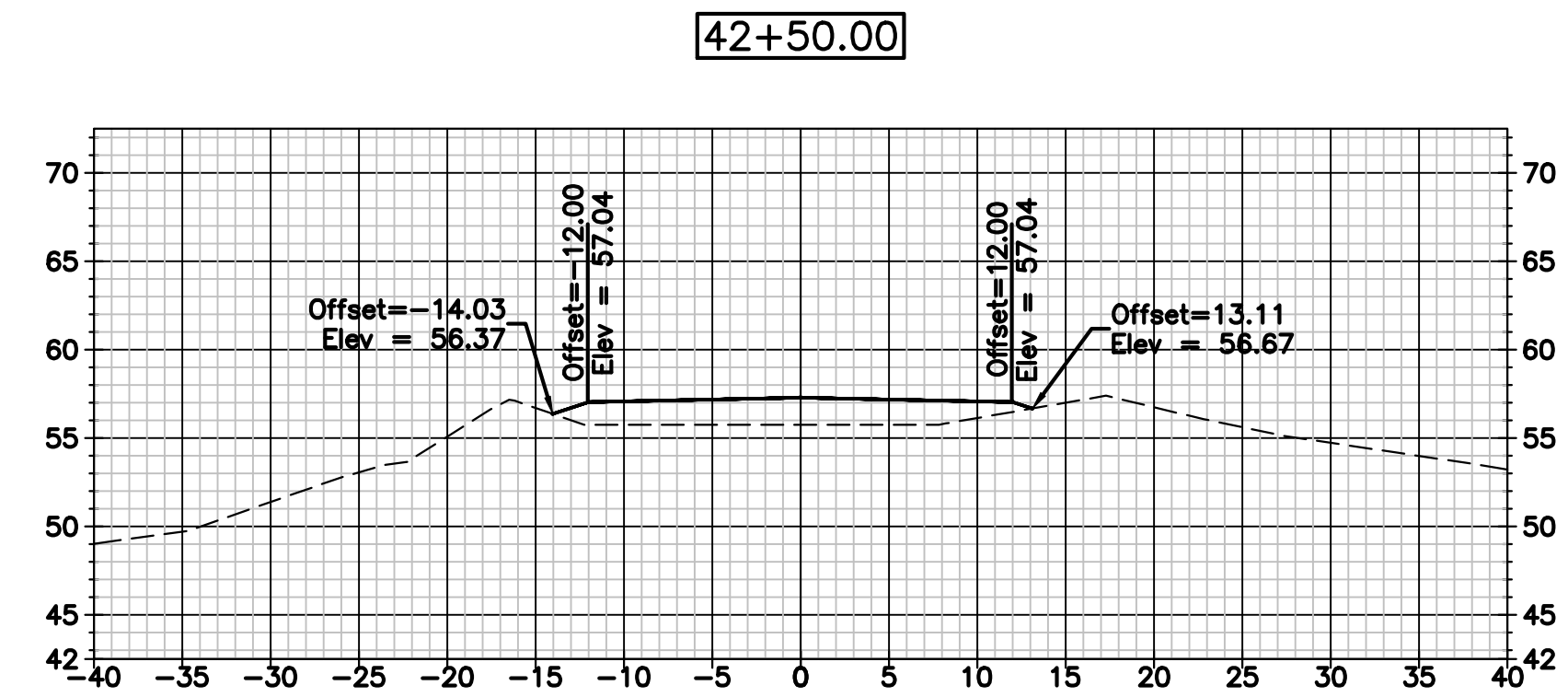
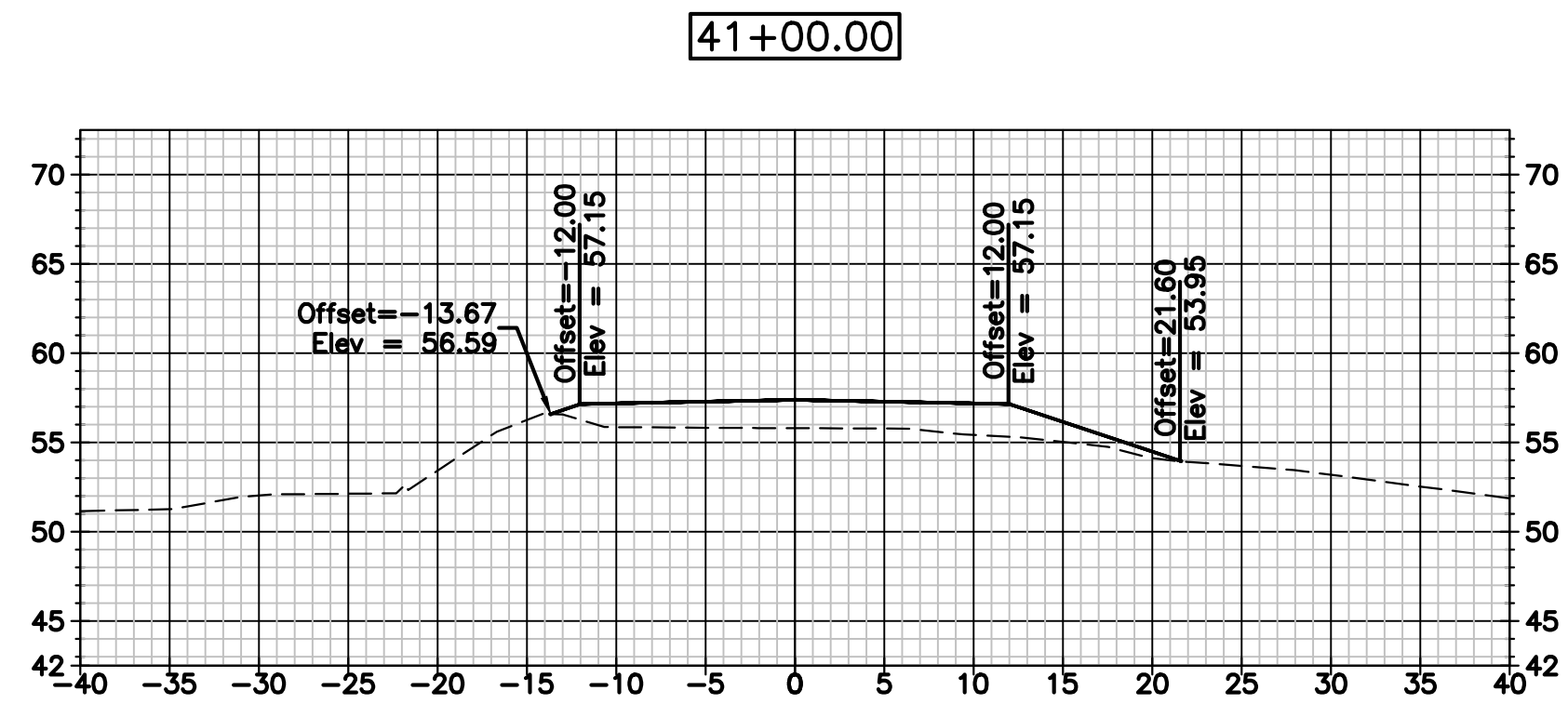
0		ISSUE FOR BID		08-16-22	MW
Mark		Description		Date	Appr
		ALABAMA STATE PORT AUTHORITY MOBILE, ALABAMA			
		PROJECT NO. 10968 TASK NO. 12 2970 COTTAGE HILL ROAD, SUITE 190 MOBILE, ALABAMA 36606 (251)666-2443			
ASPA EAST MUD LAKE DIKE RAISING					
CROSS SECTIONS					
Date: 08-16-22	Designed by: N/A	Drawn by: SSC	TE Job No: 22-1101-0068	Sheet No. C908	Rev 0
Ckd by: MW	Reviewed by: MCR	Submitted by: MW	Scale:		




24' WIDE STA. 38+00 TO 40+50



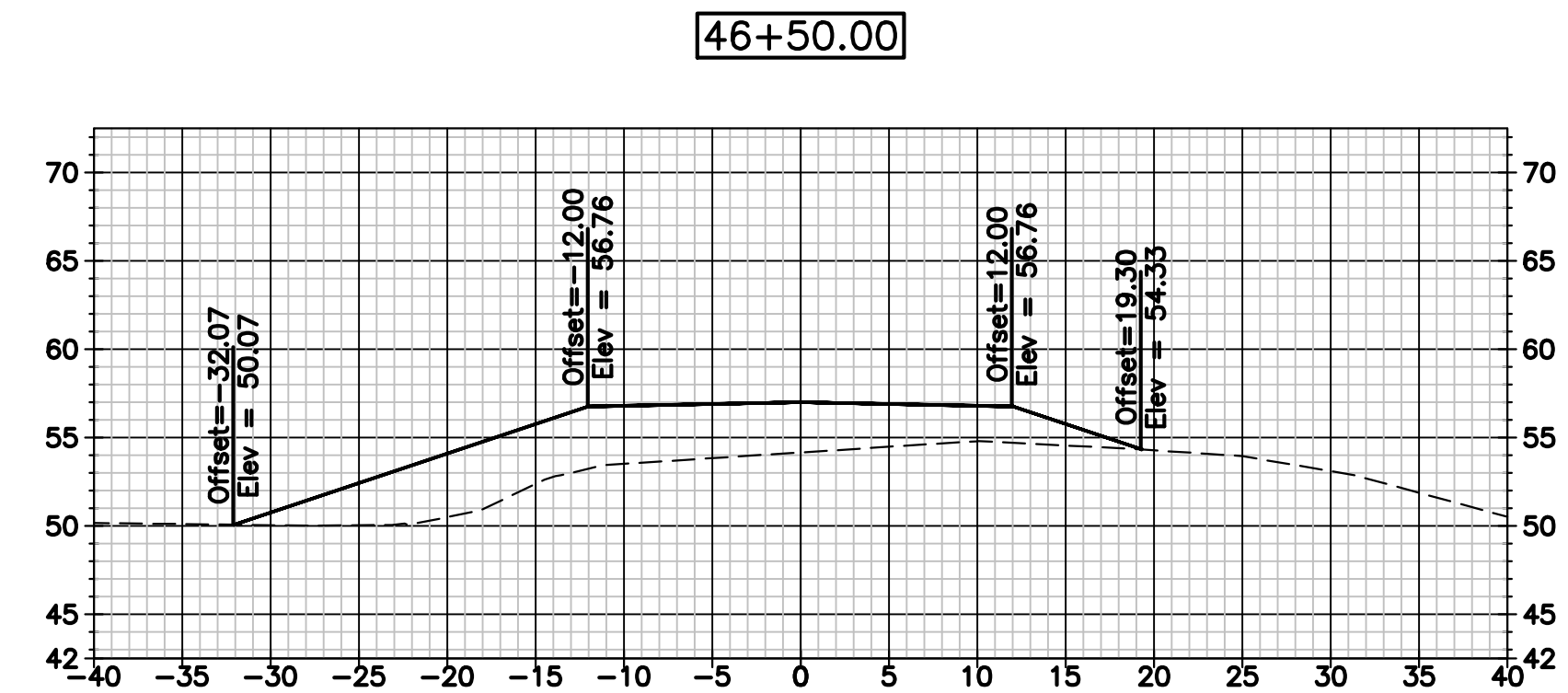
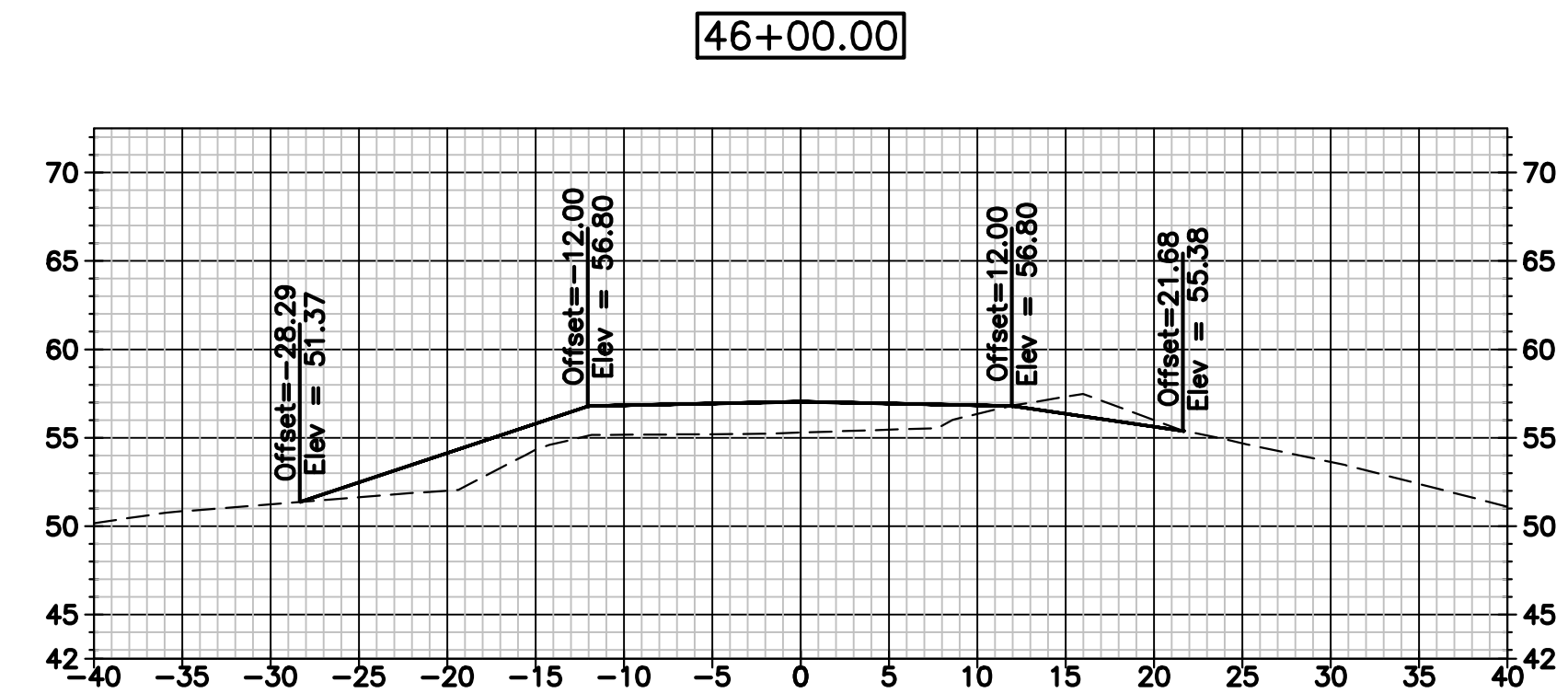
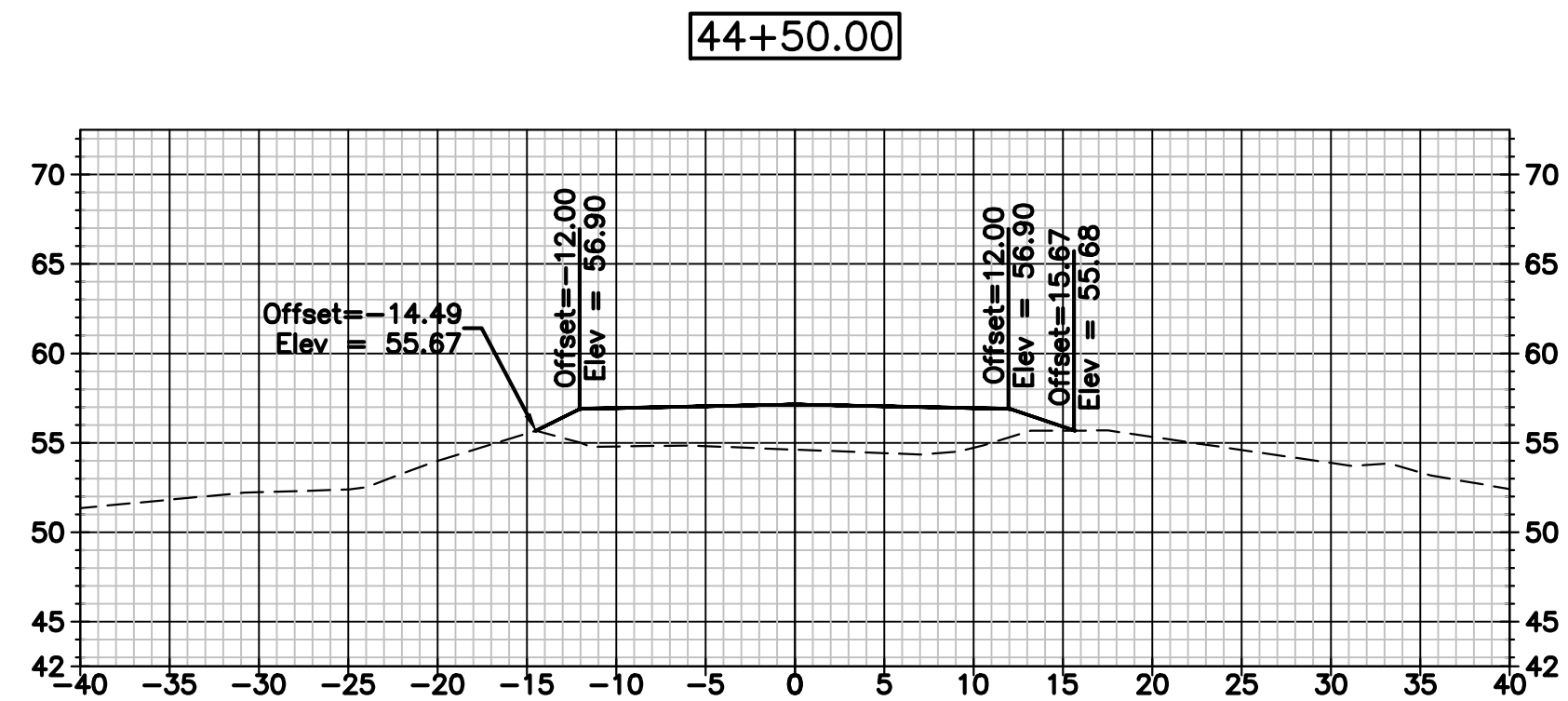
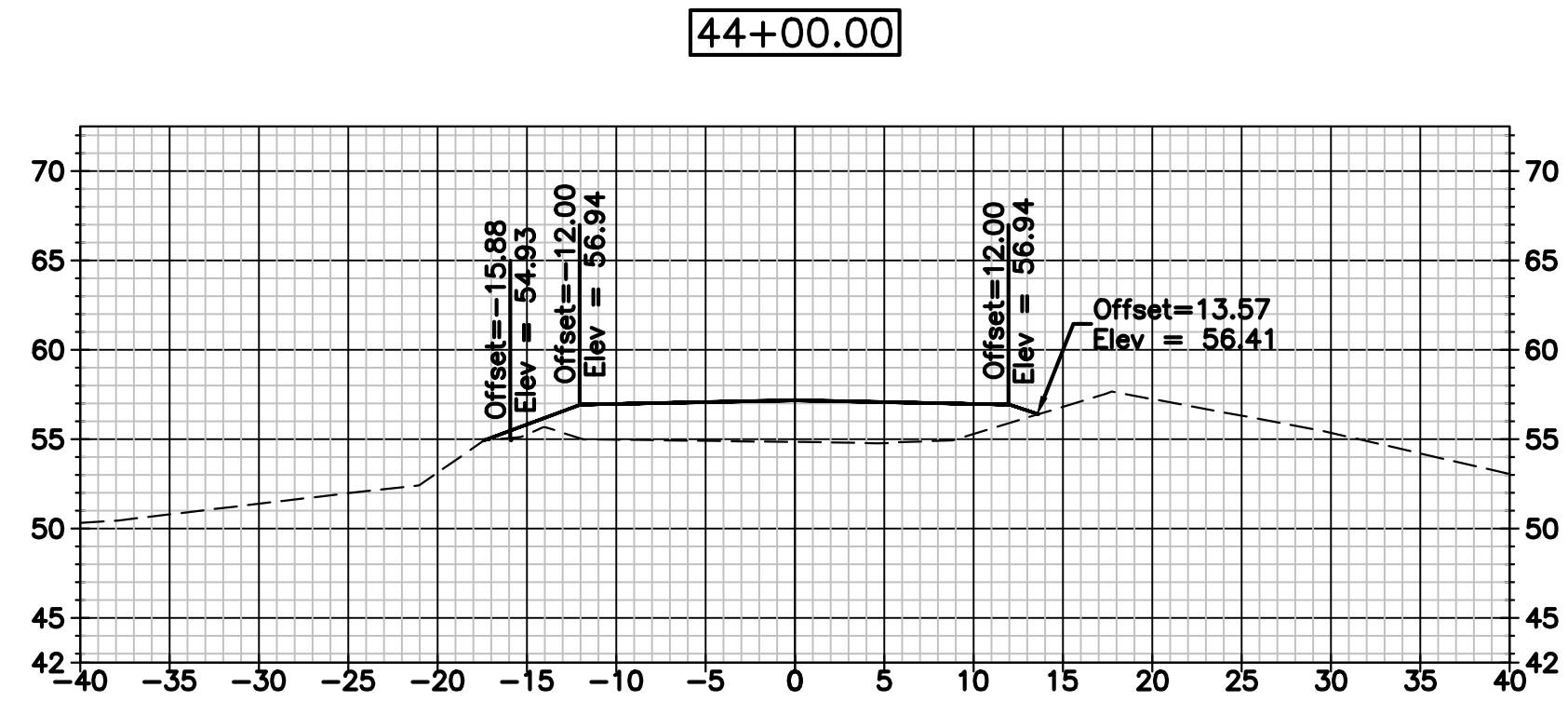
0		ISSUE FOR BID		08-16-22	MW
Mark		Description		Date	Appr
		ALABAMA STATE PORT AUTHORITY MOBILE, ALABAMA			
		2970 COTTAGE HILL ROAD, SUITE 190 MOBILE, ALABAMA 36606 (251)666-2443			
ASPA EAST MUD LAKE DIKE RAISING					
CROSS SECTIONS					
Date: 08-16-22	Designed by: N/A	Drawn by: SSC	TE Job No: 22-1101-0068	Sheet No. C909	Rev 0
Ckd by: MW	Reviewed by: MCR	Submitted by: MW	Scale:		



24' WIDE STA. 41+00 TO 43+50





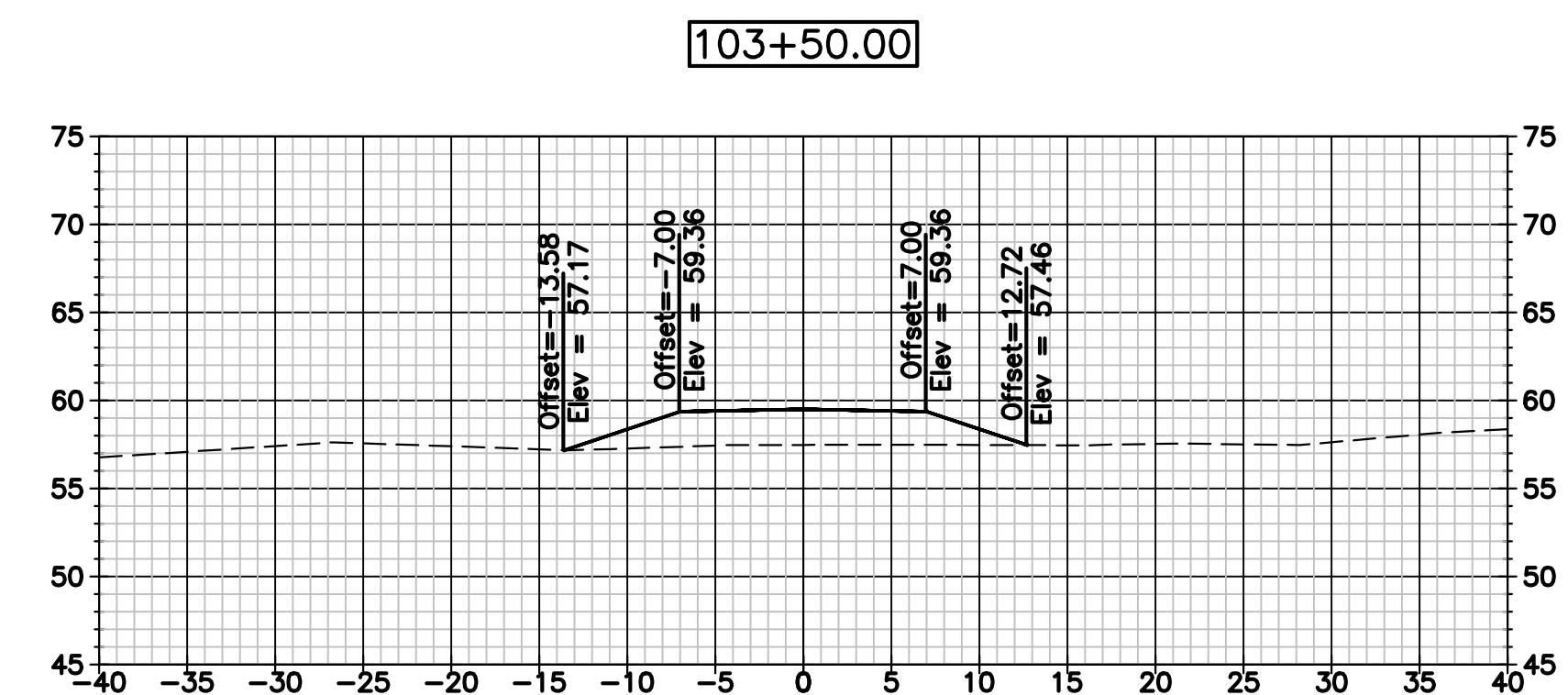
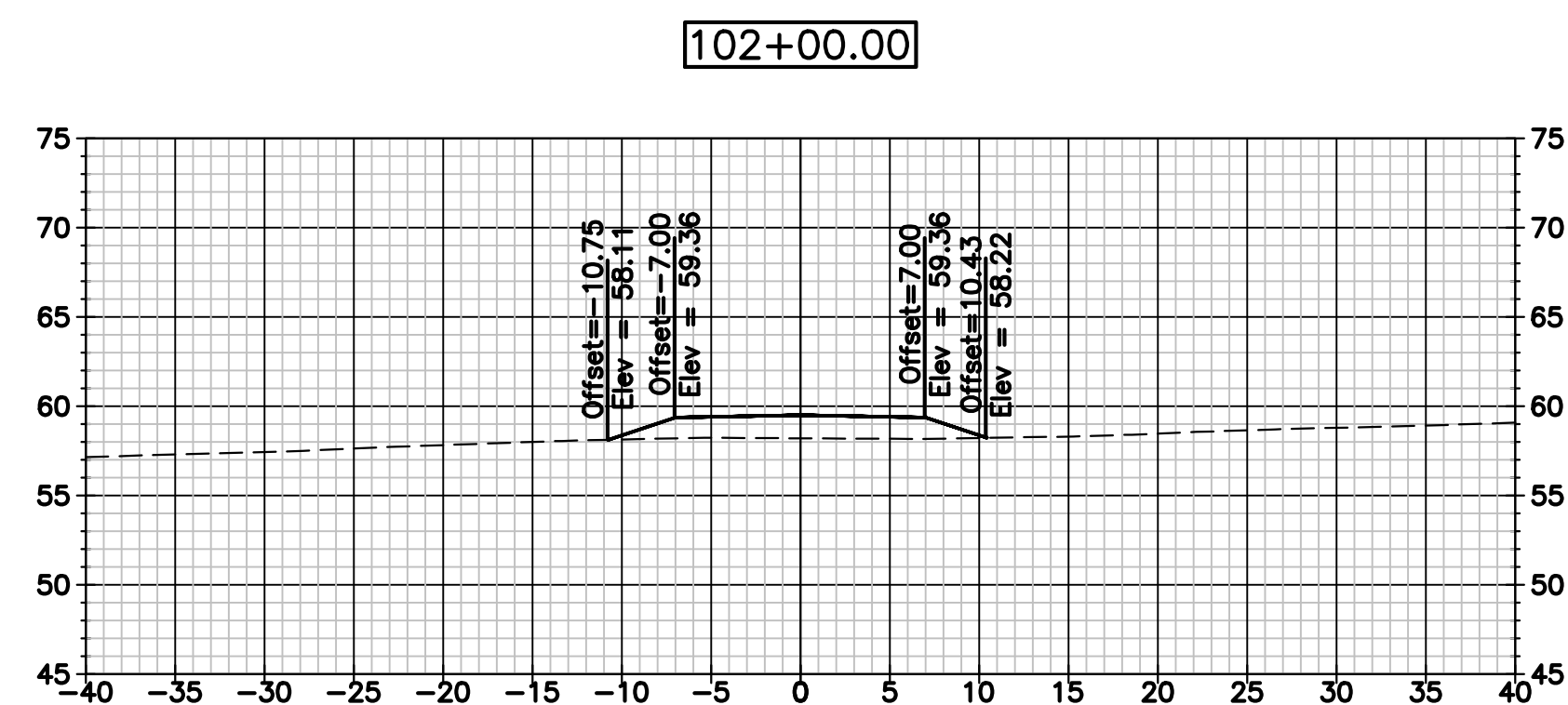
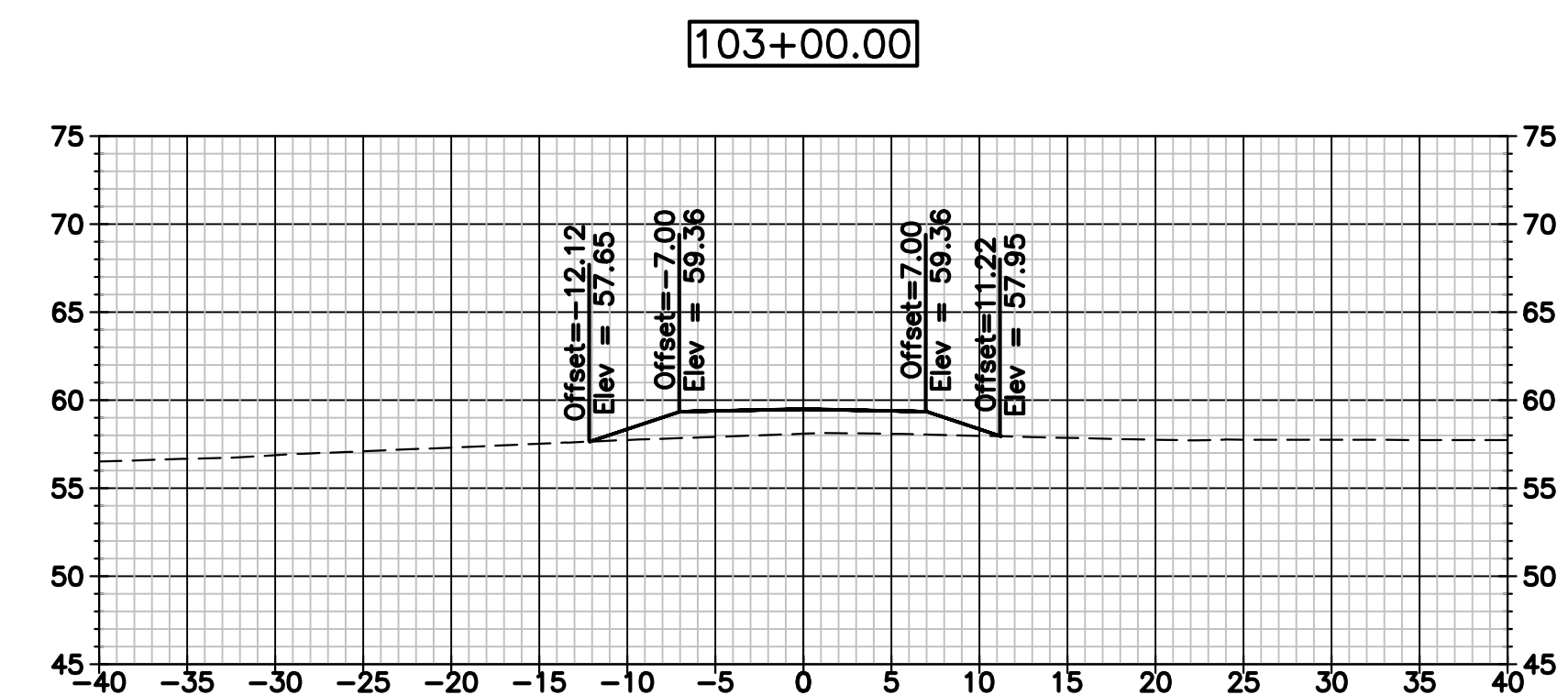
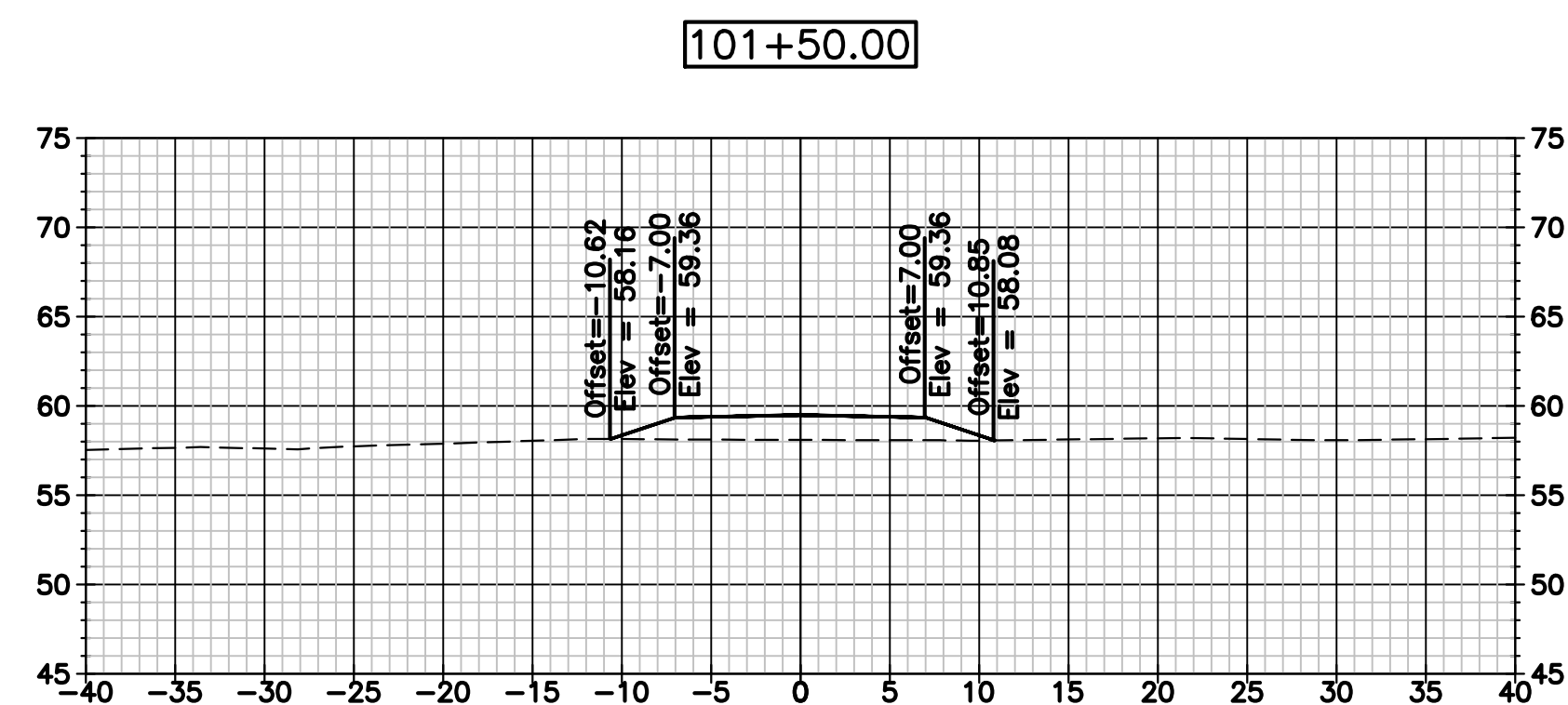
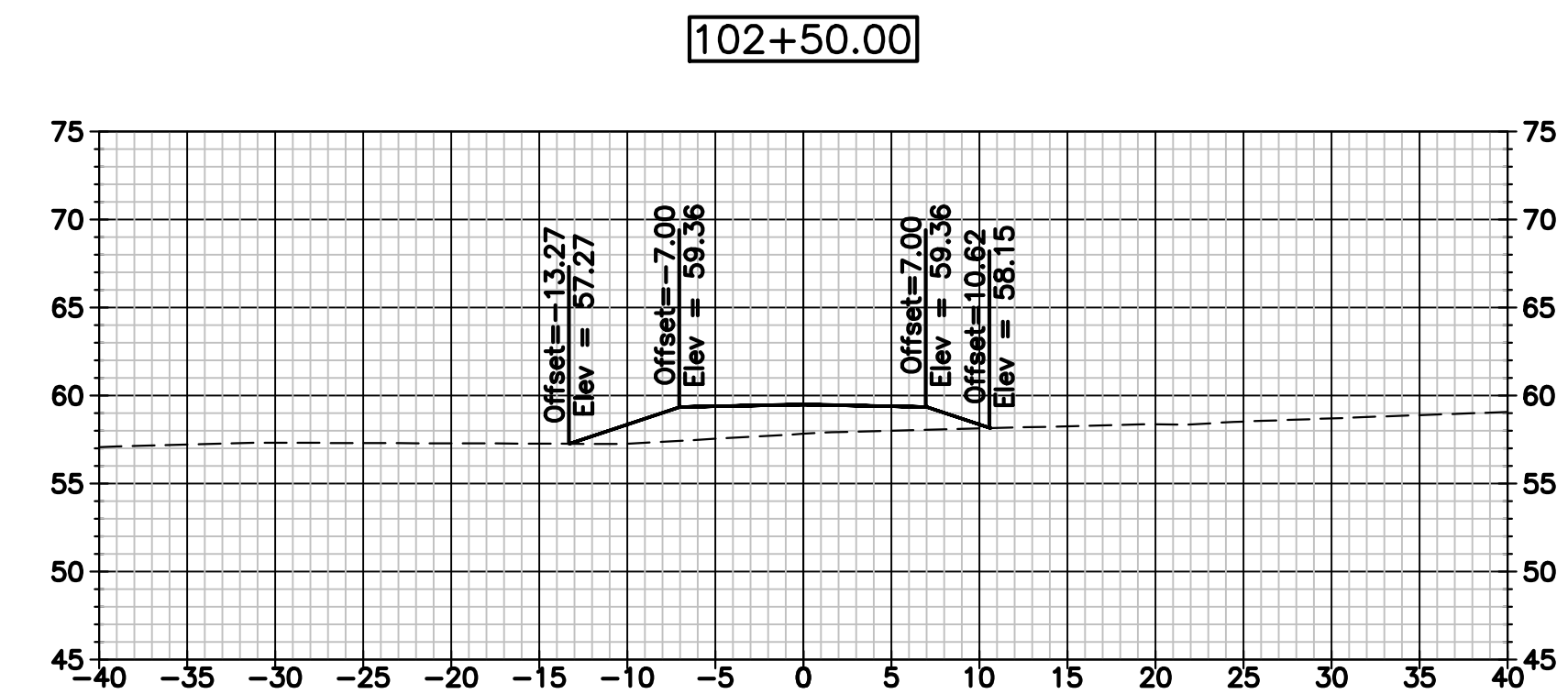
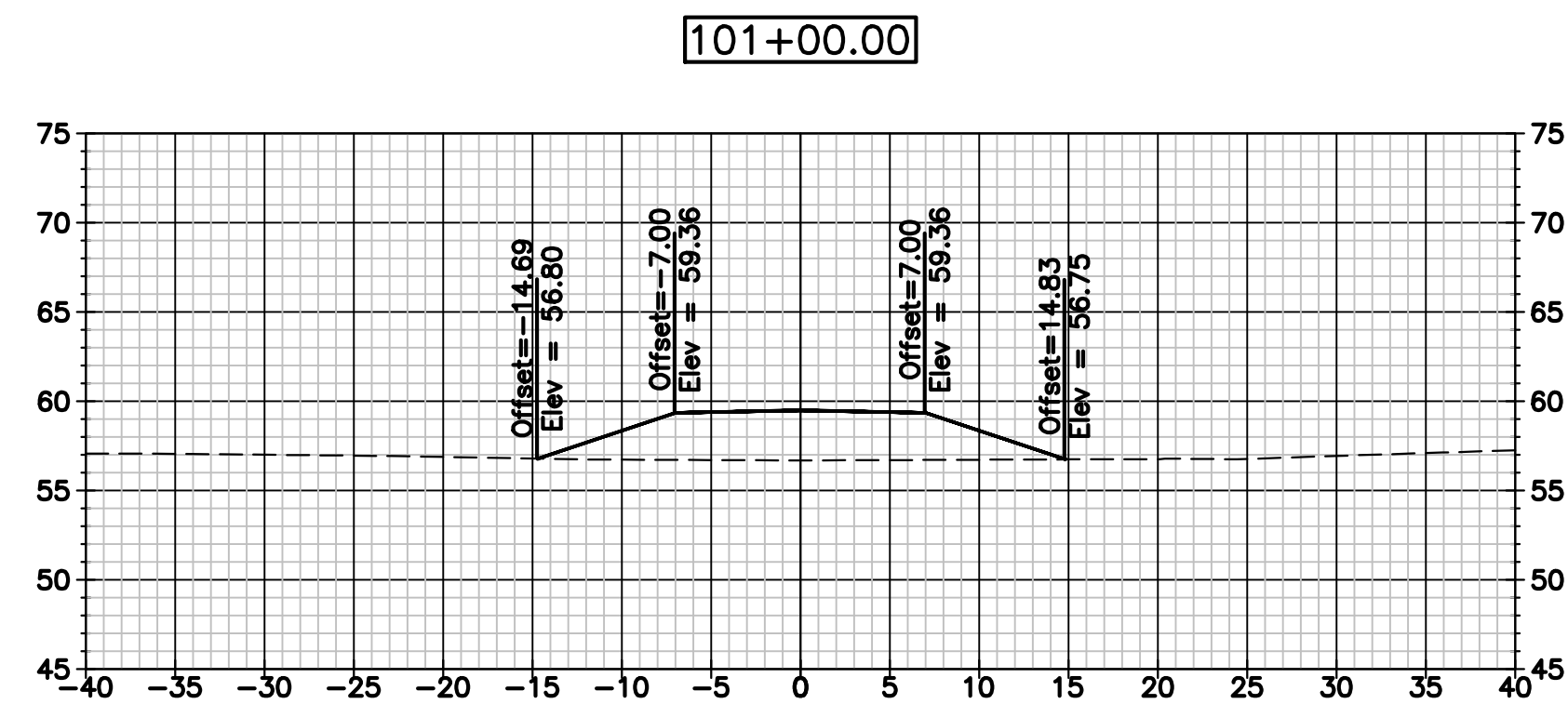
0		ISSUE FOR BID		08-16-22 MW	
Mark		Description		Date Appr	
		ALABAMA STATE PORT AUTHORITY MOBILE, ALABAMA			
		PROJECT NO. 10968 TASK NO. 12 2970 COTTAGE HILL ROAD, SUITE 190 MOBILE, ALABAMA 36606 (251)666-2443			
ASPA EAST MUD LAKE DIKE RAISING					
CROSS SECTIONS					
Date: 08-16-22	Designed by: N/A	Drawn by: SSC	TE Job No: 22-1101-0068	Sheet No. C910	Rev 0
Ckd by: MW	Reviewed by: MCR	Submitted by: MW	Scale:		




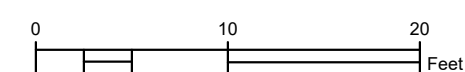
24' WIDE STA. 44+00 TO 46+50





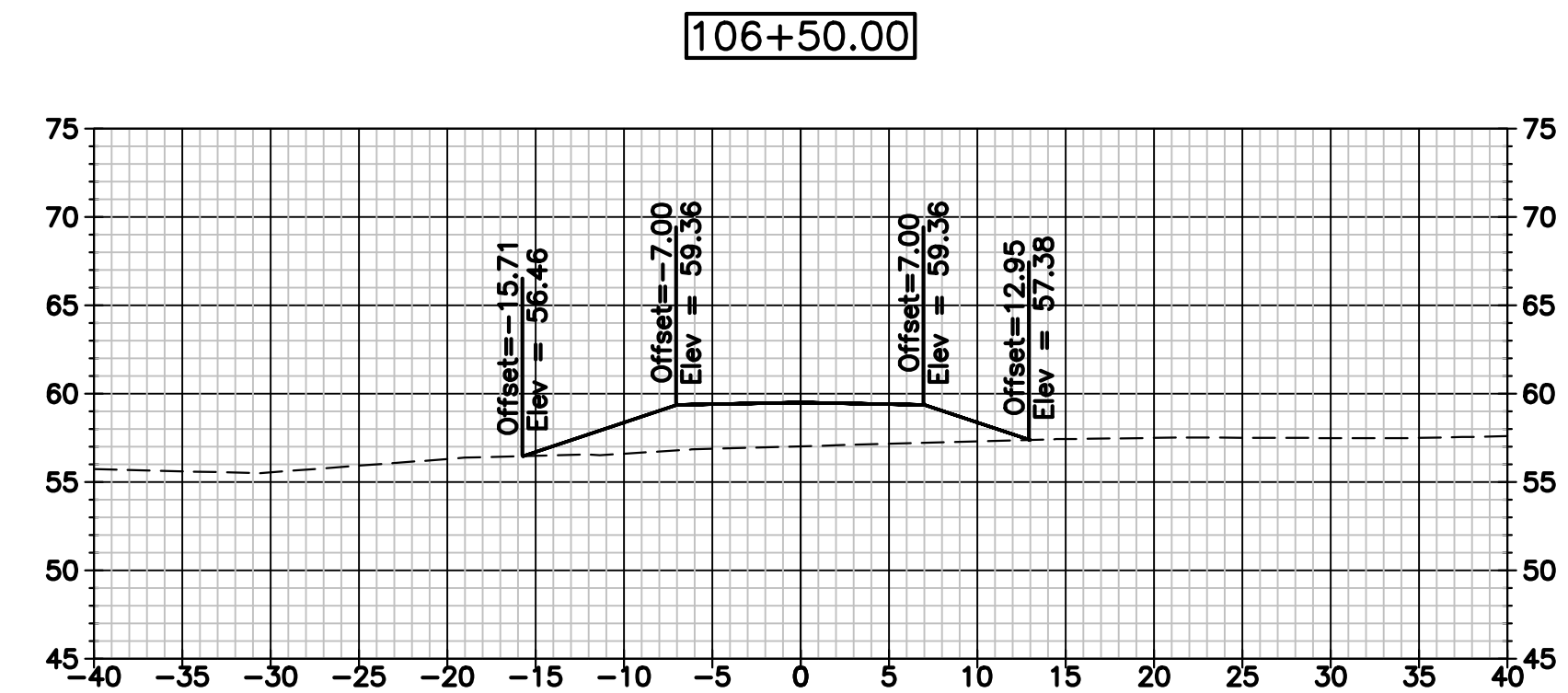
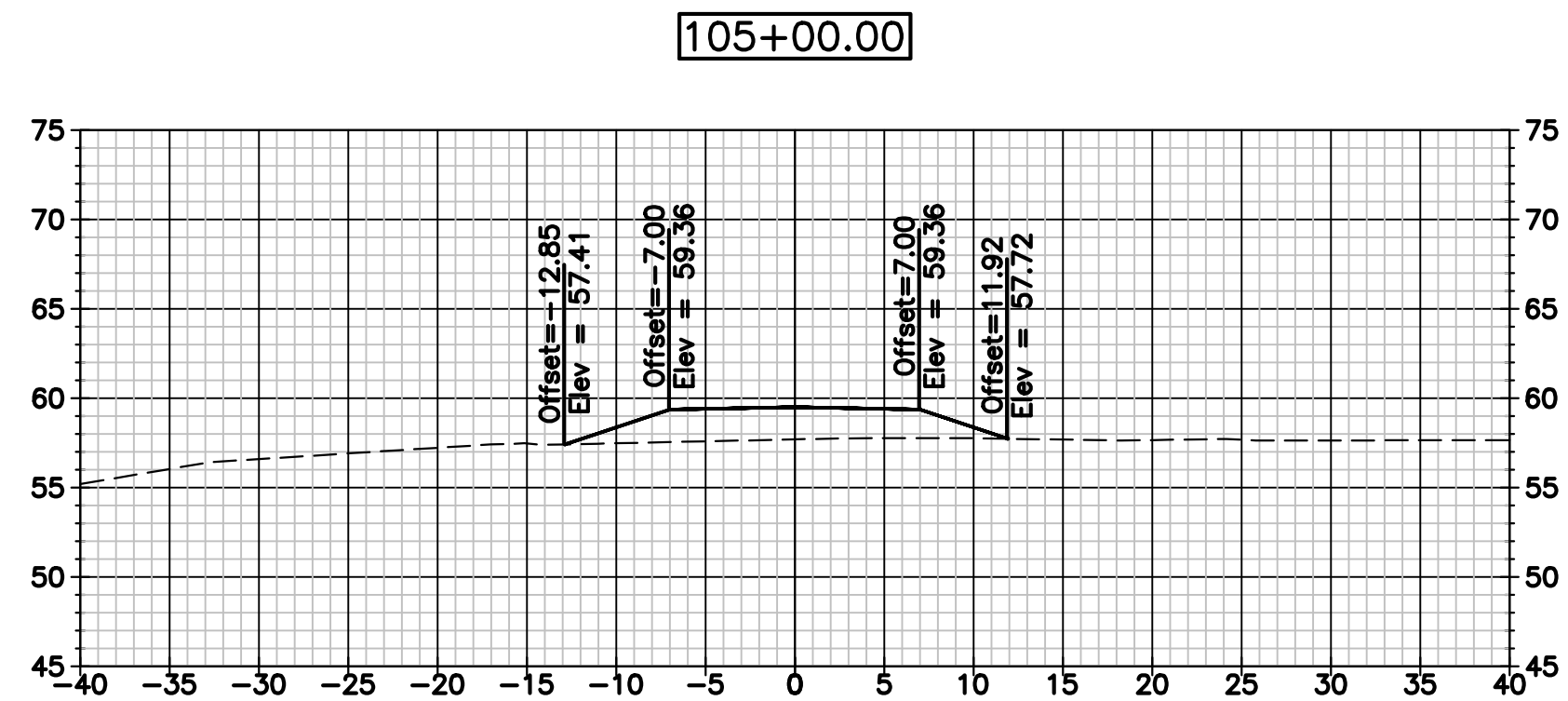
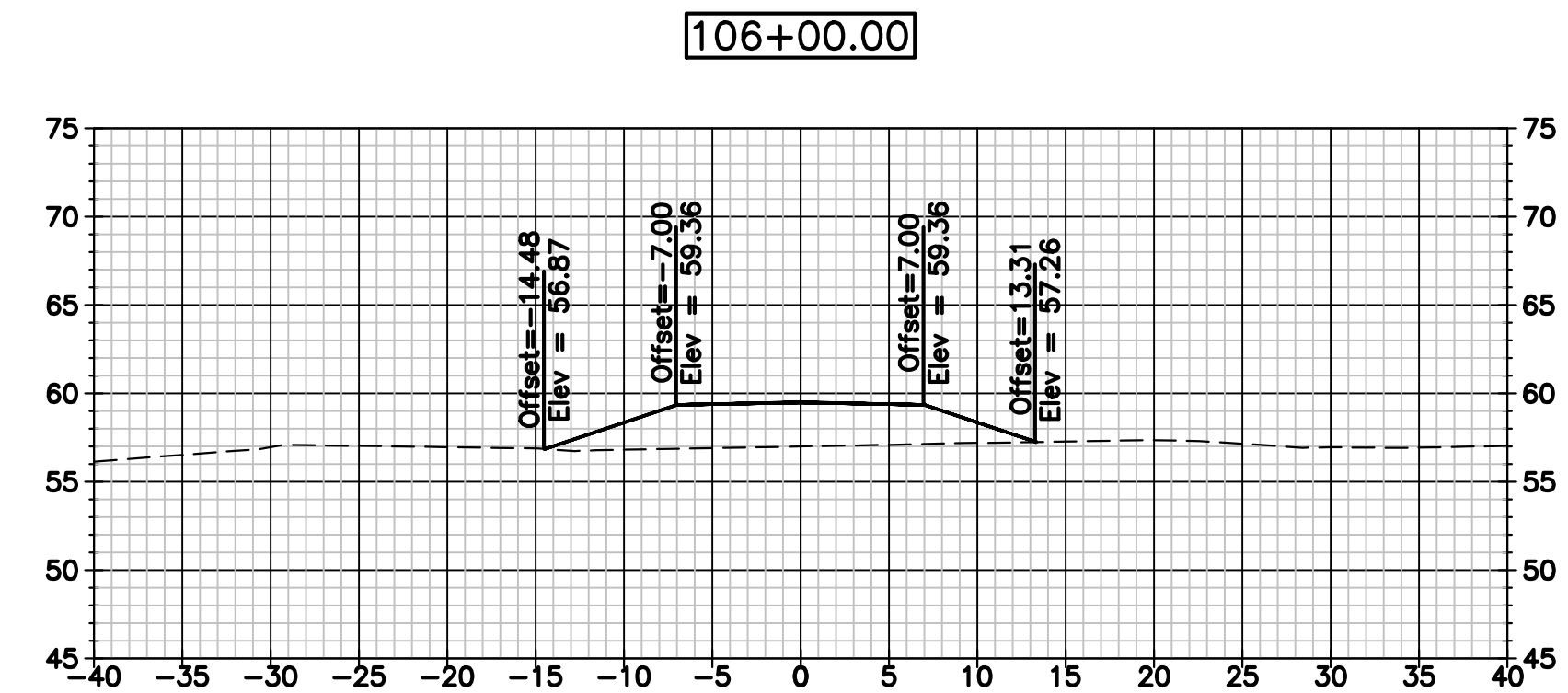
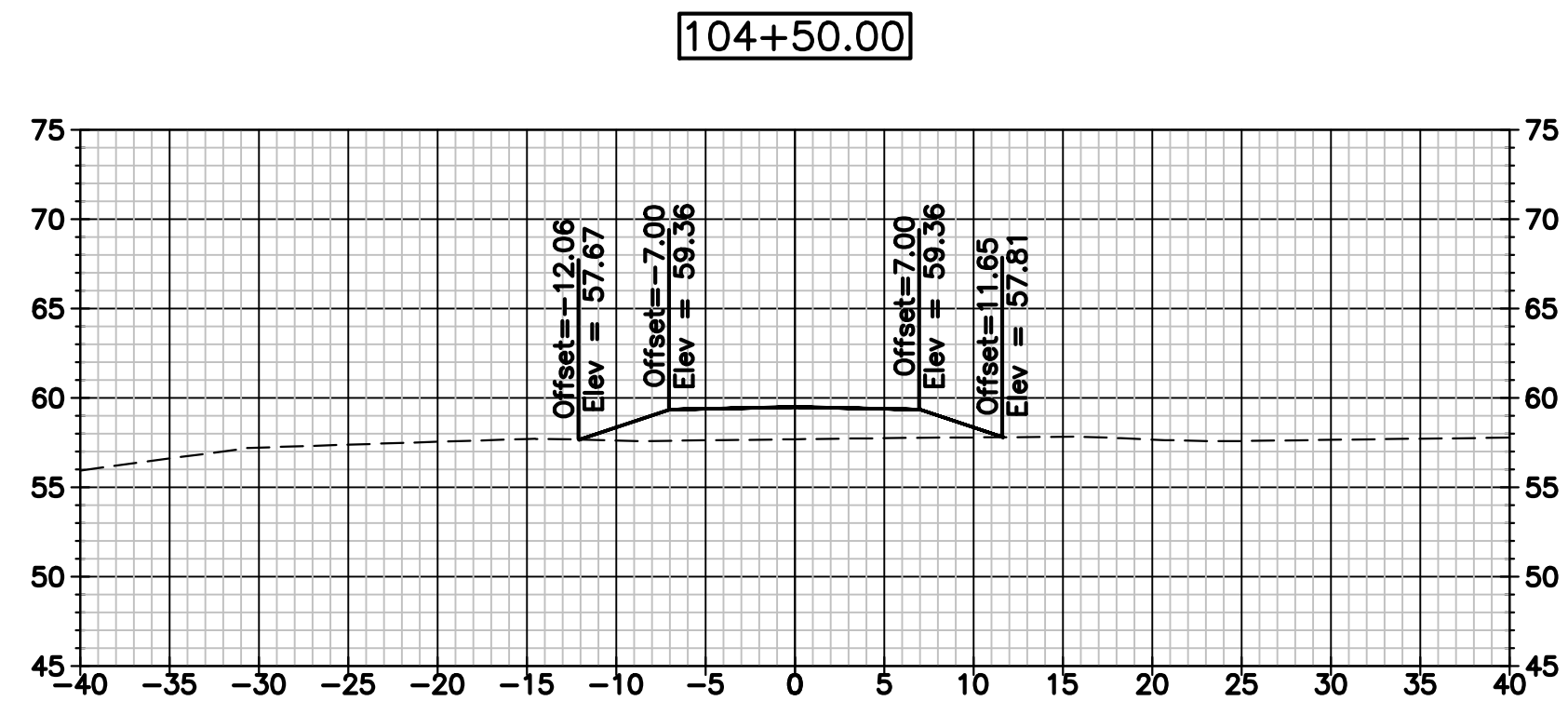
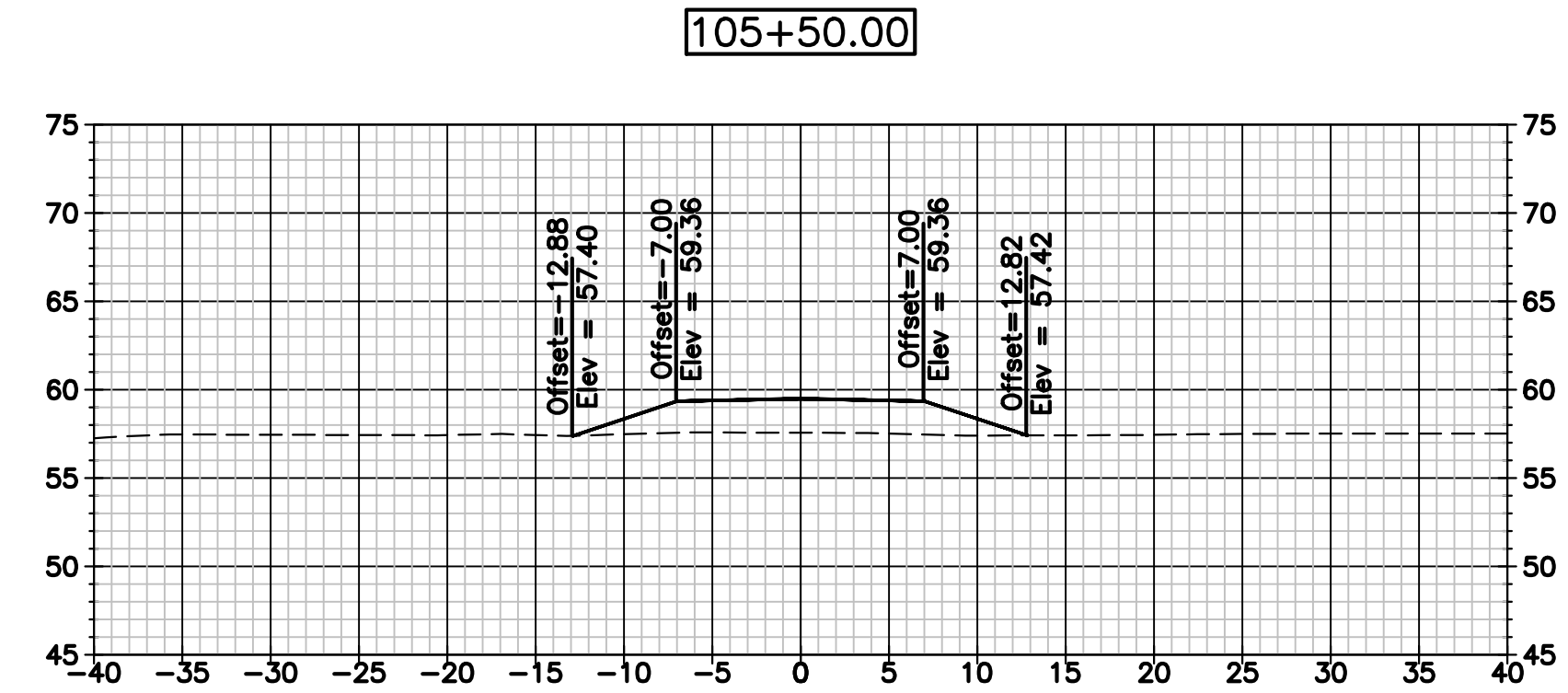
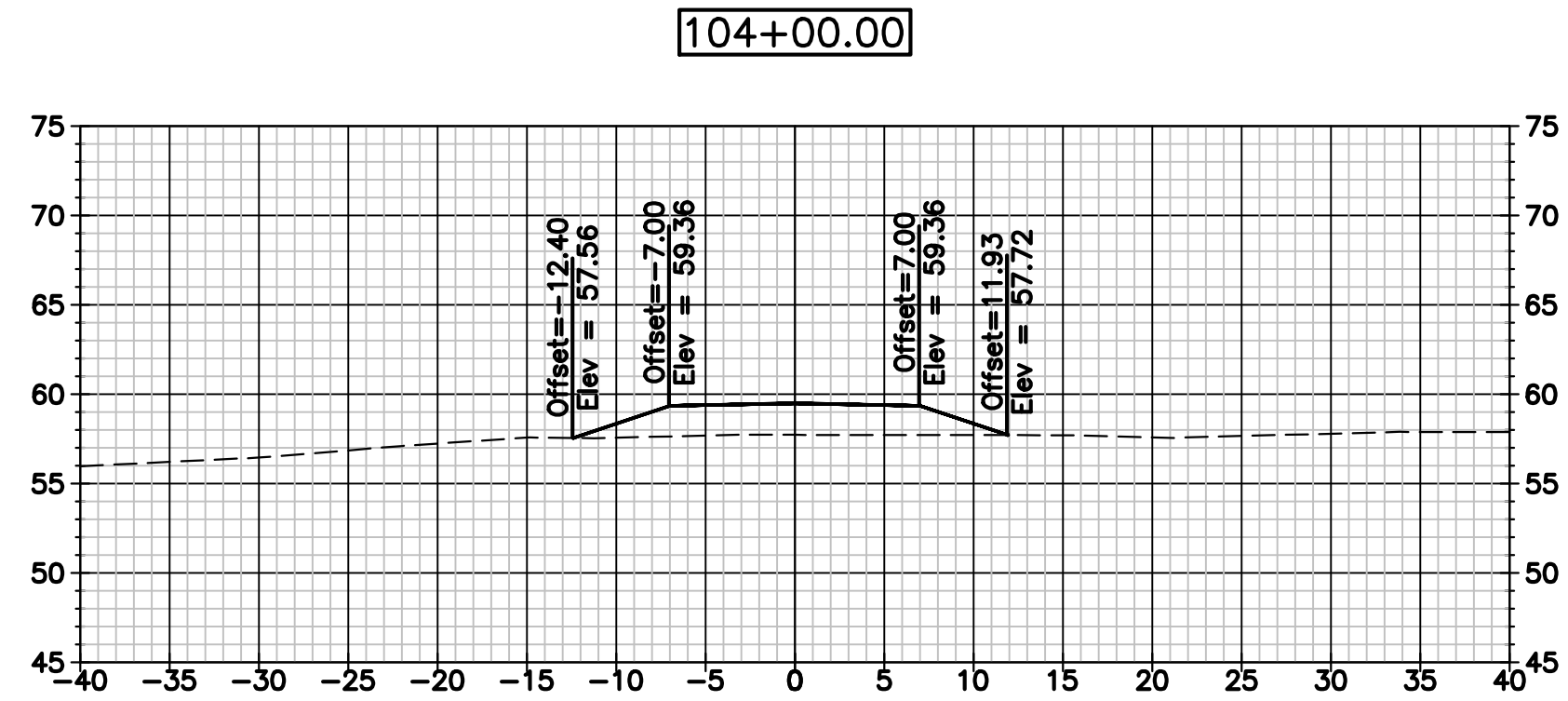
0		ISSUE FOR BID		08-16-22	MW
Mark	Description	Date	Appr		
		ALABAMA STATE PORT AUTHORITY MOBILE, ALABAMA			
		2970 COTTAGE HILL ROAD, SUITE 190 MOBILE, ALABAMA 36606 (251)666-2443			
ASPA EAST MUD LAKE DIKE RAISING					
CROSS SECTIONS					
Date: 08-16-22	Designed by: N/A	Drawn by: SSC	TE Job No: 22-1101-0068	Sheet No. C911	Rev 0
Ckd by: MW	Reviewed by: MCR	Submitted by: MW	Scale:		



14' WIDE STA. 101+00 TO 103+50



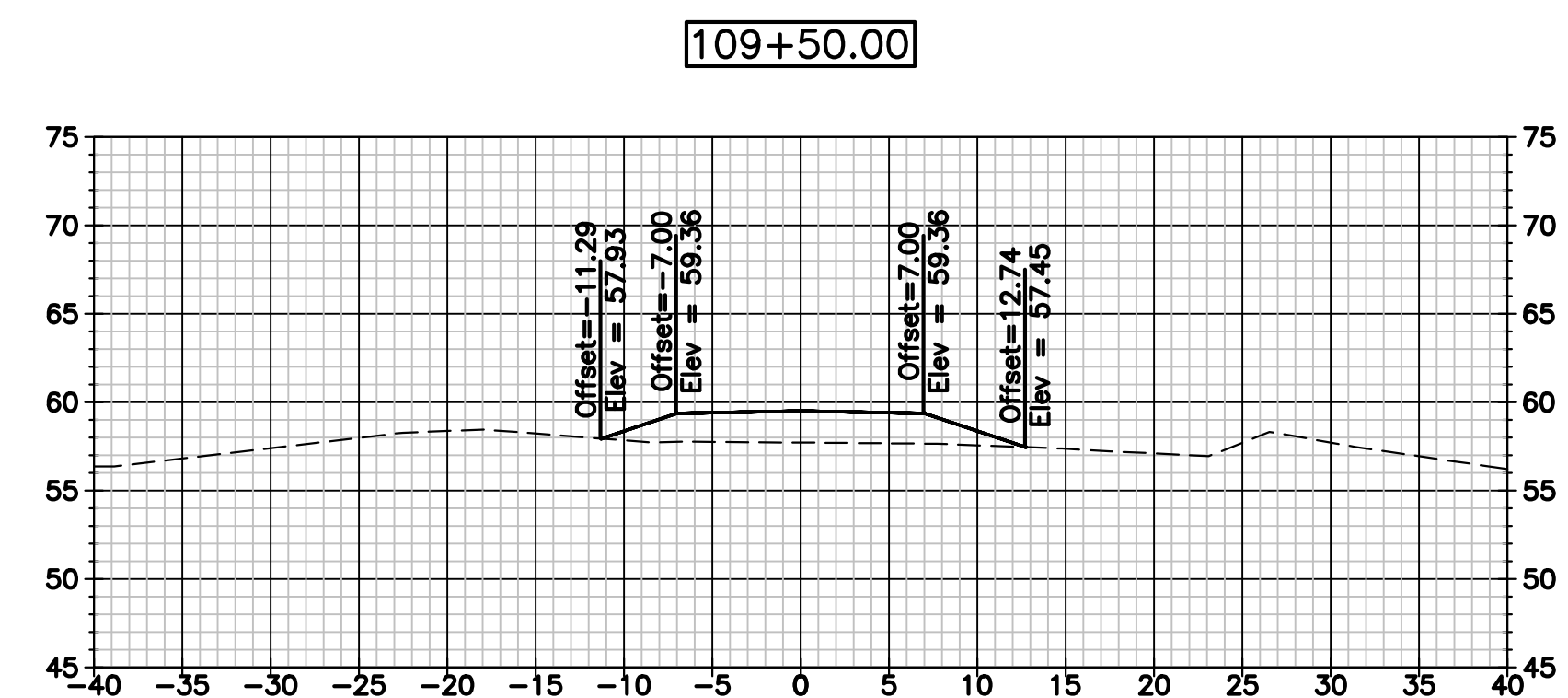
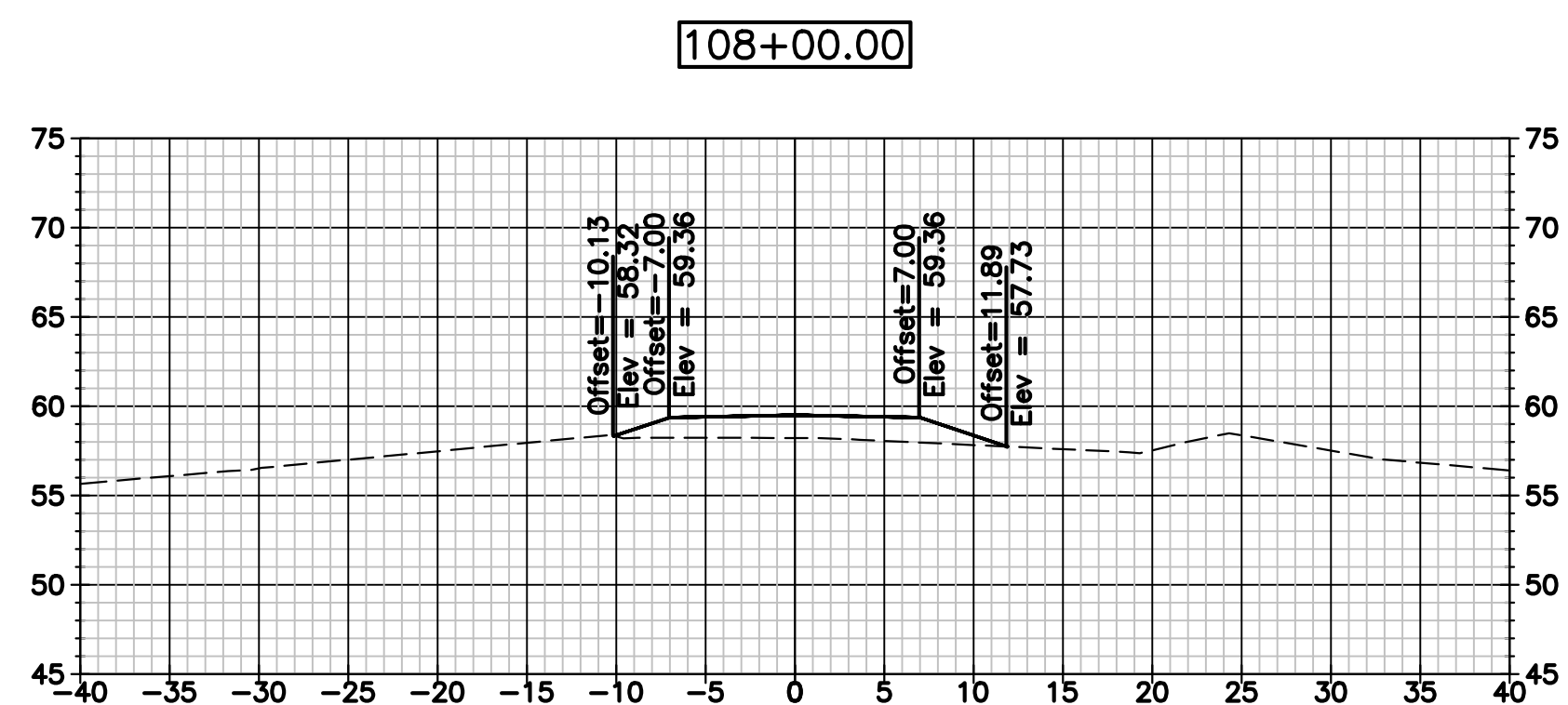
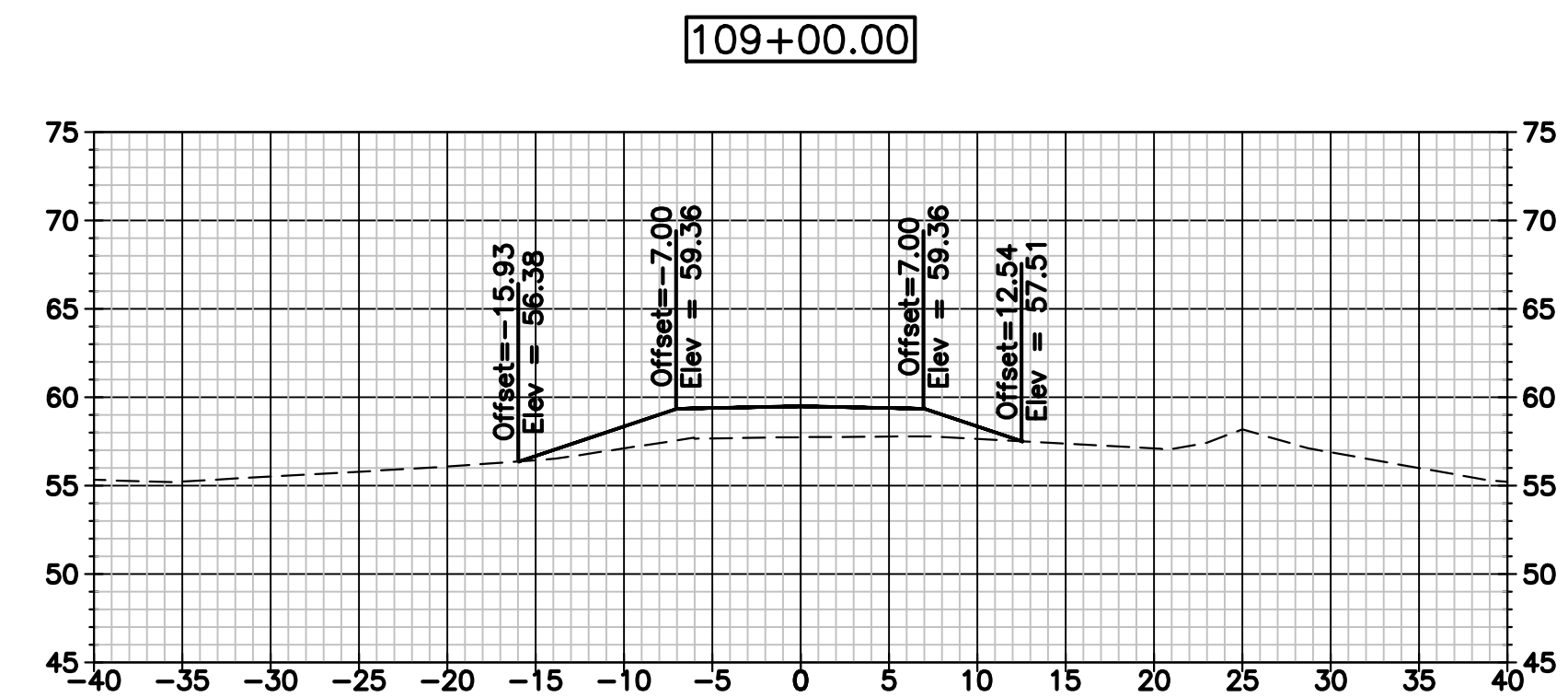
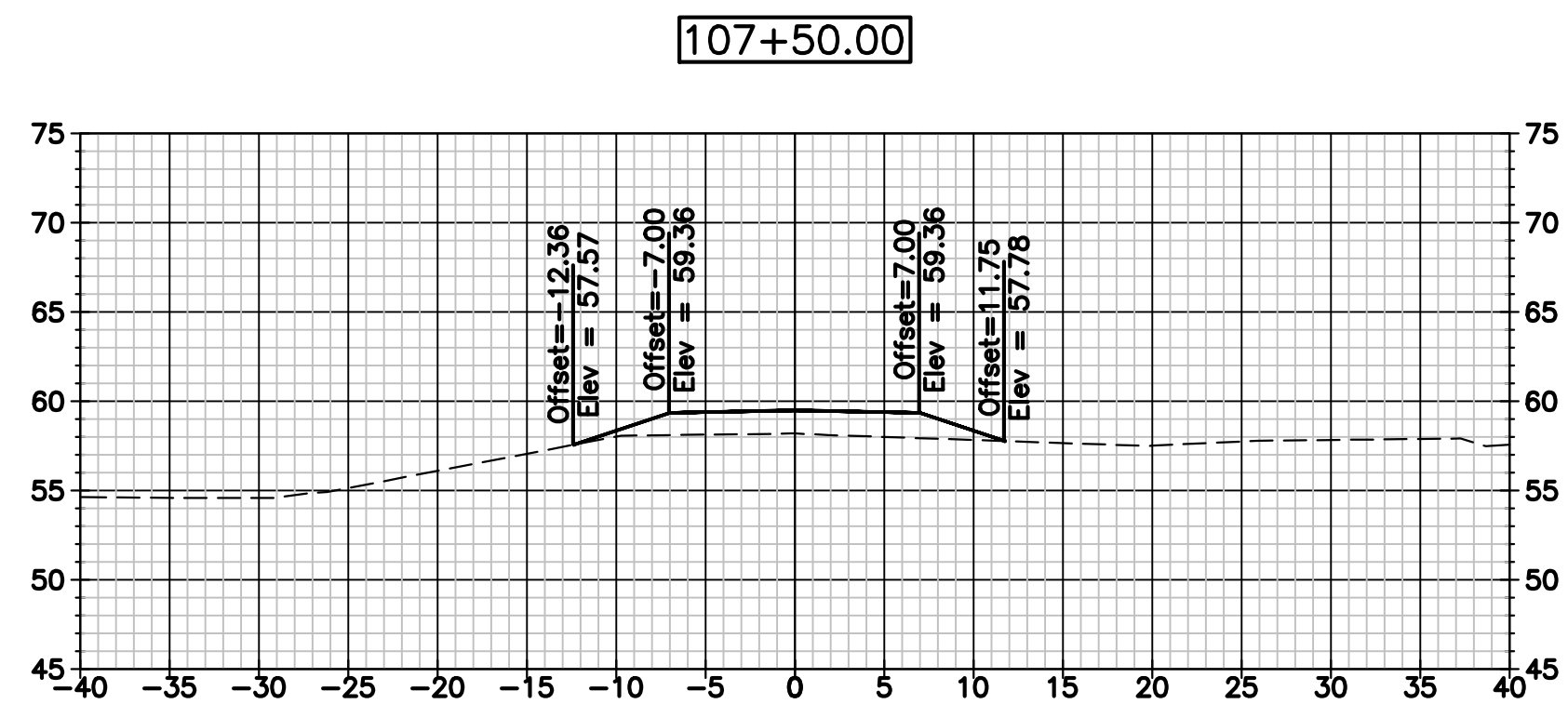
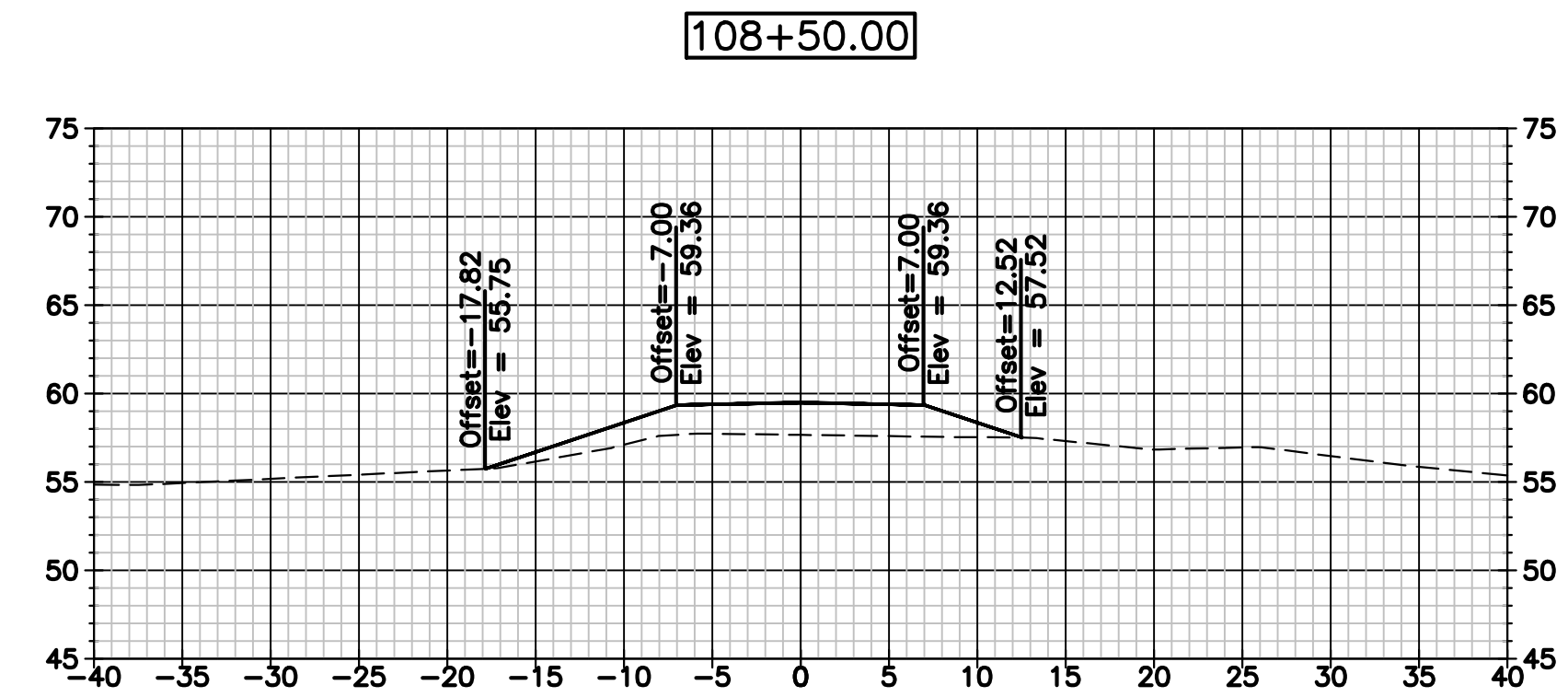
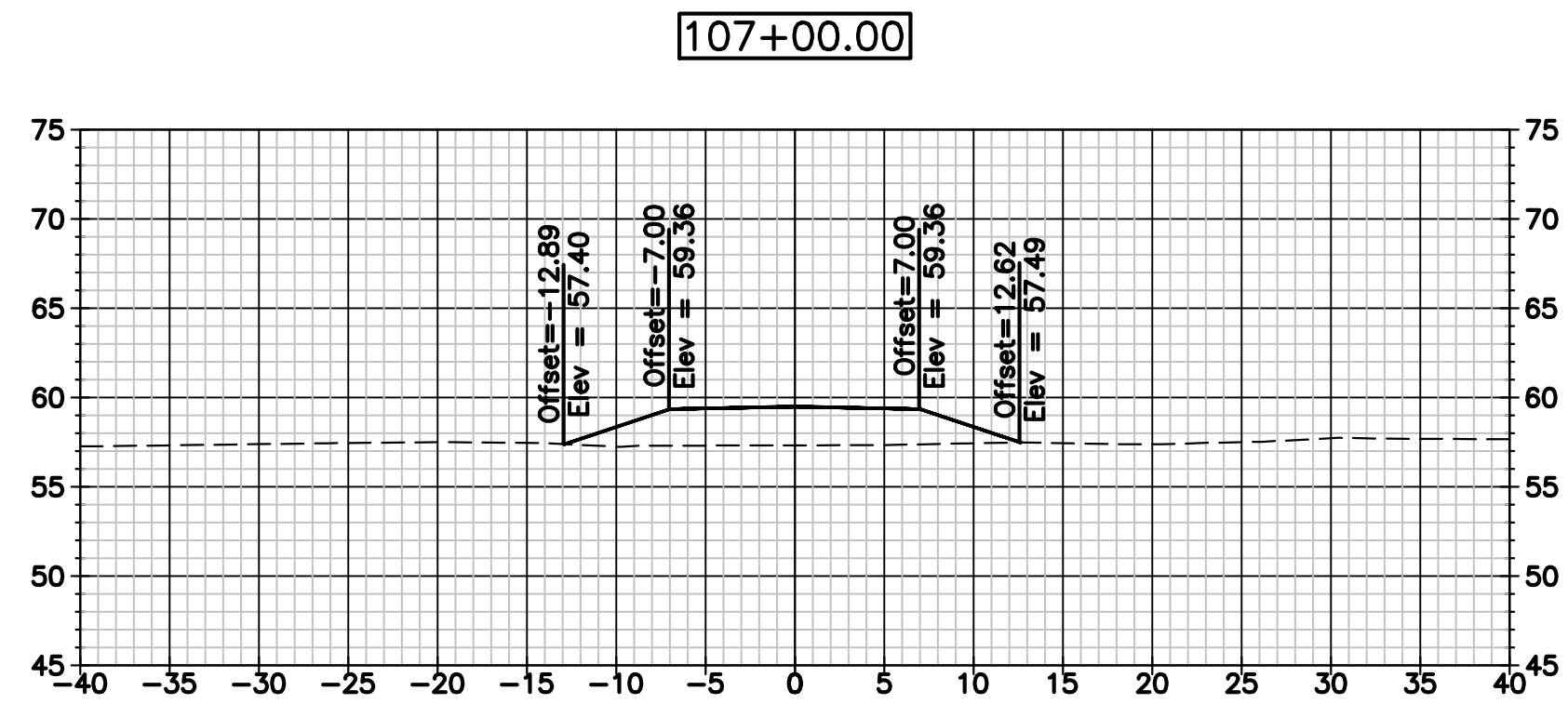
0	ISSUE FOR BID		08-16-22	MW	
Mark	Description		Date	Appr	
 <div style="display: inline-block; vertical-align: middle; text-align: center;"> <h2 style="margin: 0;">ALABAMA STATE PORT AUTHORITY</h2> <p style="margin: 0;">MOBILE, ALABAMA</p> <p style="margin: 0;">PROJECT NO. 10968 TASK NO. 12</p> </div>					
 <div style="display: inline-block; vertical-align: middle; text-align: center;"> <p>thompson</p> <p>ENGINEERING</p> </div>		2970 COTTAGE HILL ROAD, SUITE 190 MOBILE, ALABAMA 36606 (251)666-2443			
<h1 style="margin: 0;">ASPA EAST MUD LAKE DIKE RAISING</h1>					
<h2 style="margin: 0;">CROSS SECTIONS</h2>					
Date: 08-16-22	Designed by: N/A	Drawn by: SSC	ITE Job No: 22-1101-0068	Sheet No. C912	Rev 0
Ckd by: MW	Reviewed by: MCR	Submitted by: MW	Scale:		




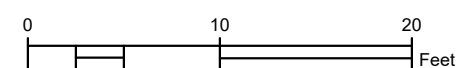
14' WIDE STA. 104+00 TO 106+50



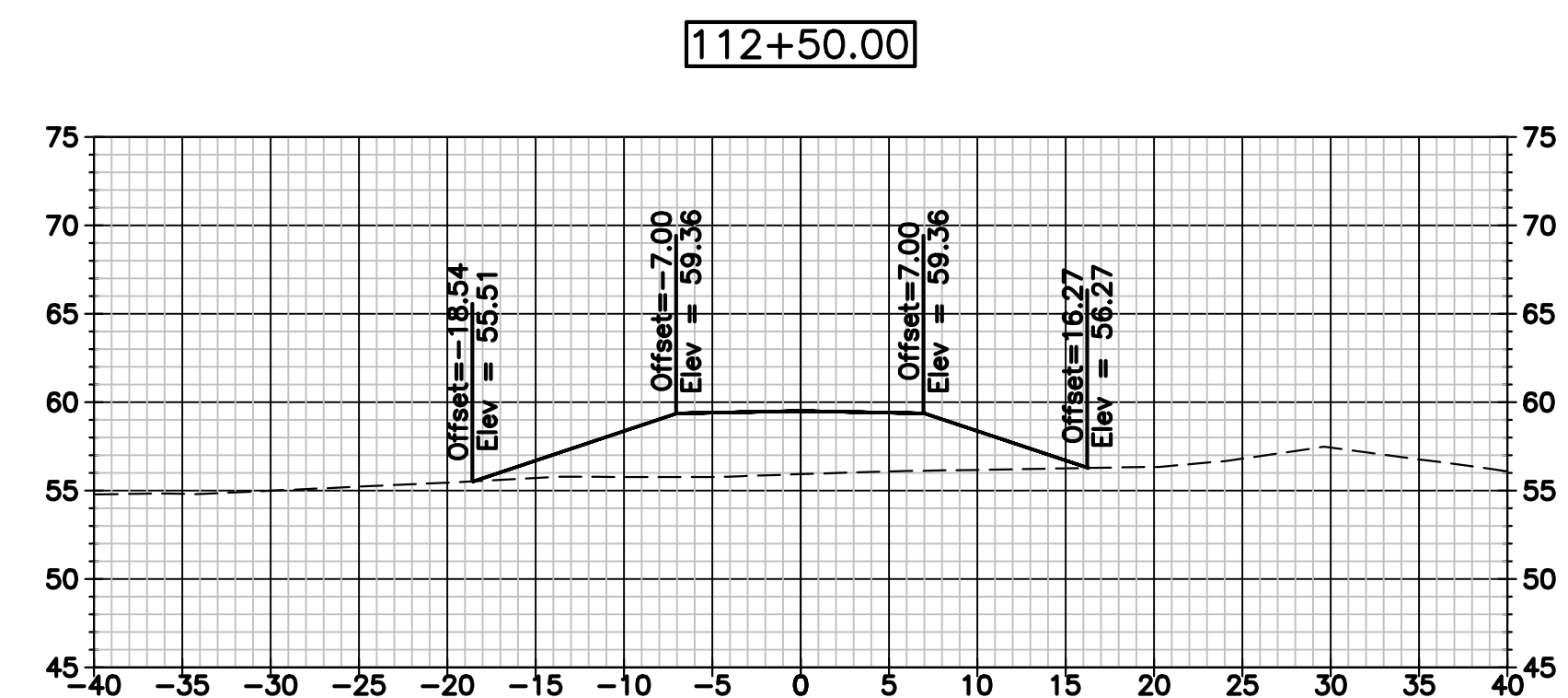
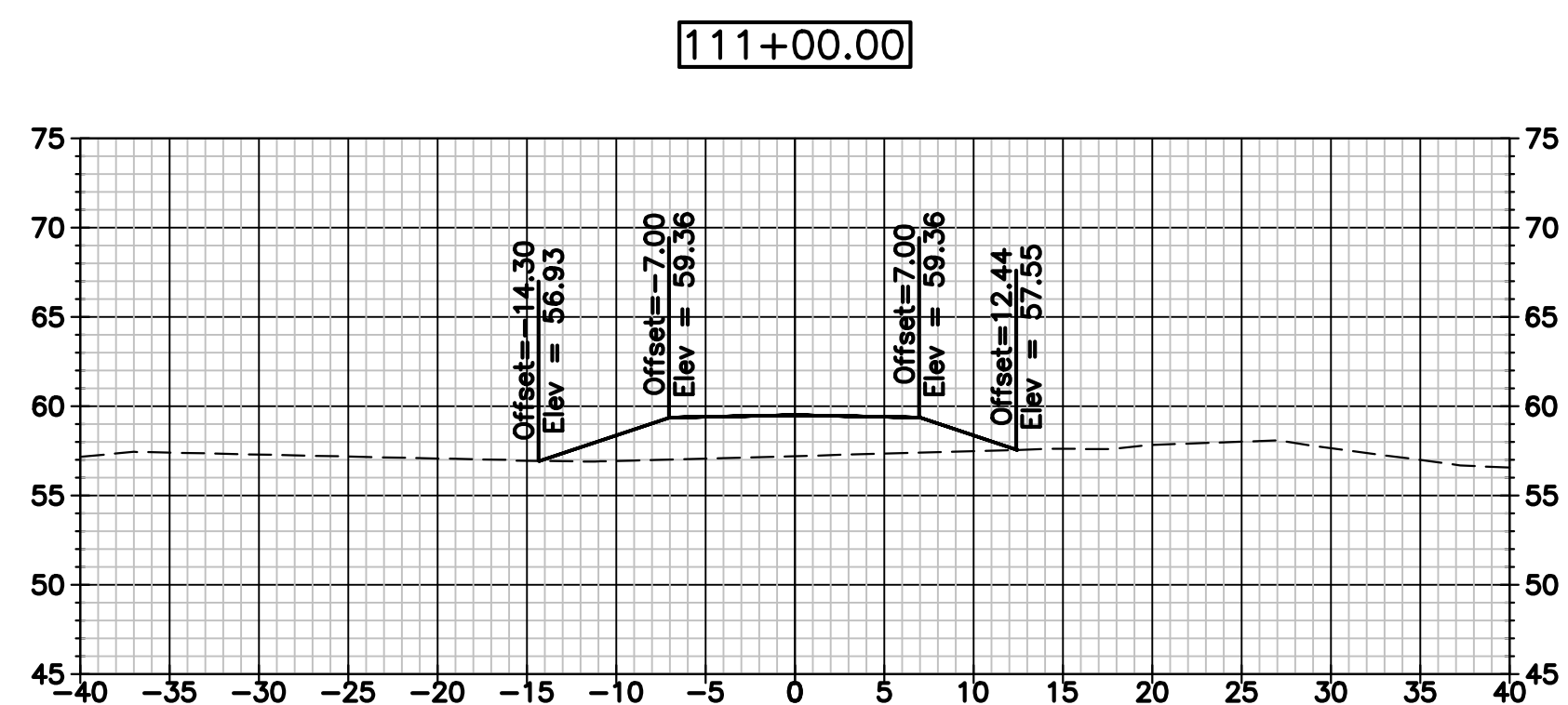
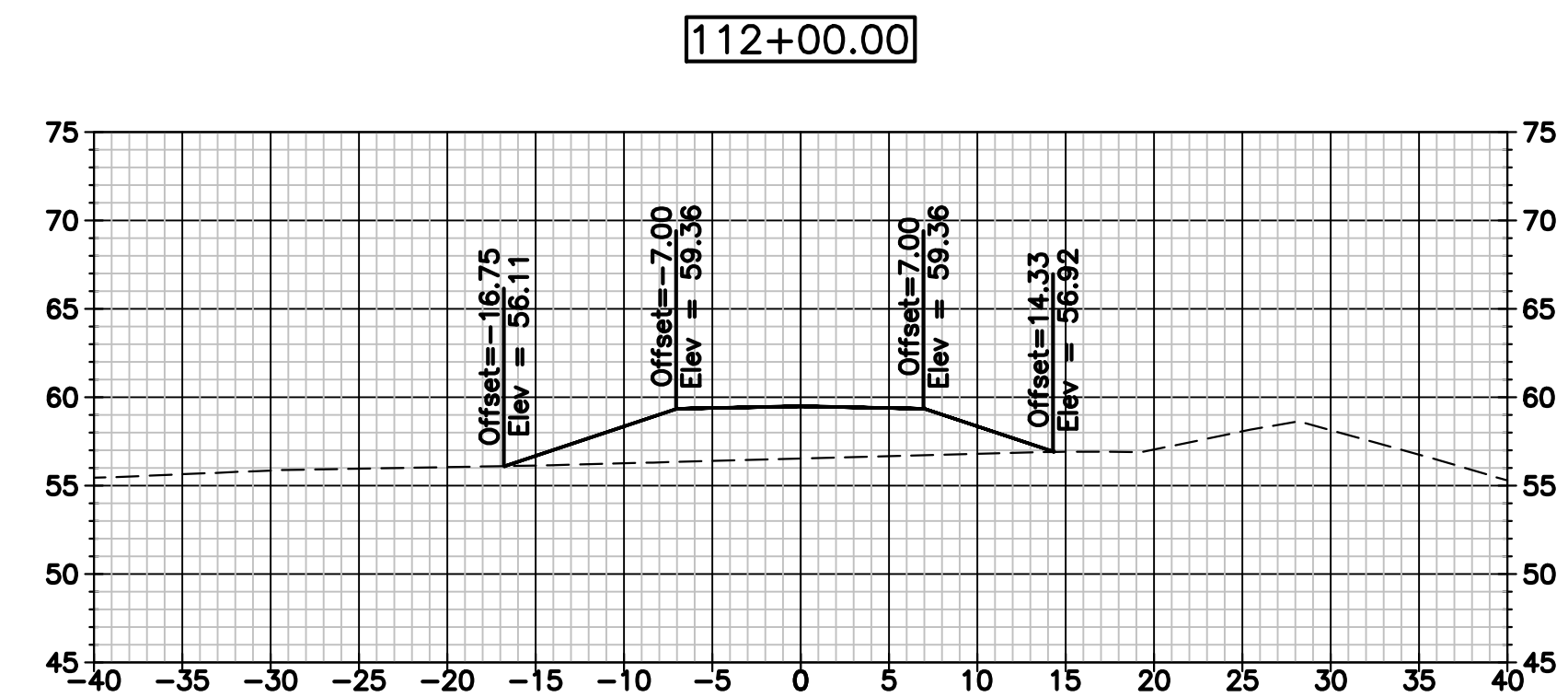
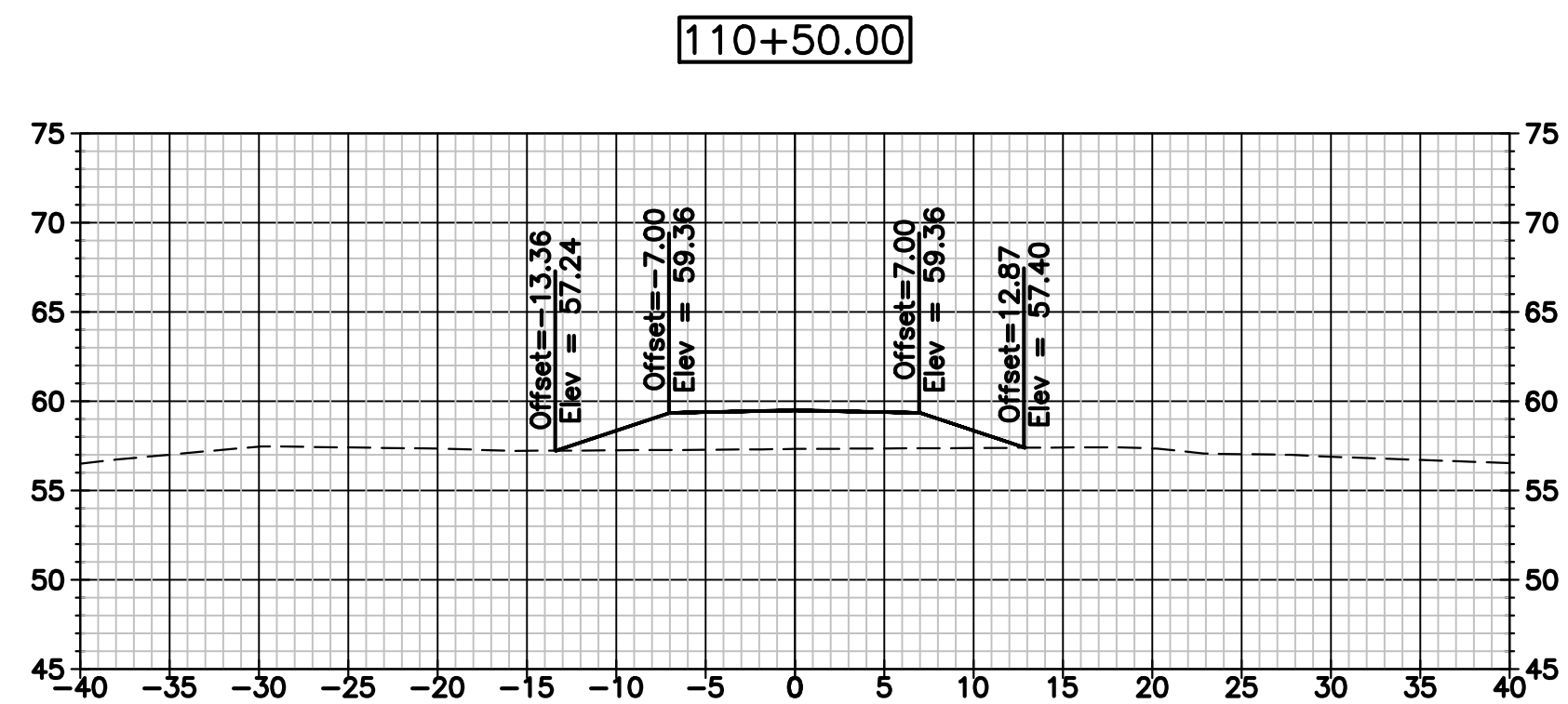
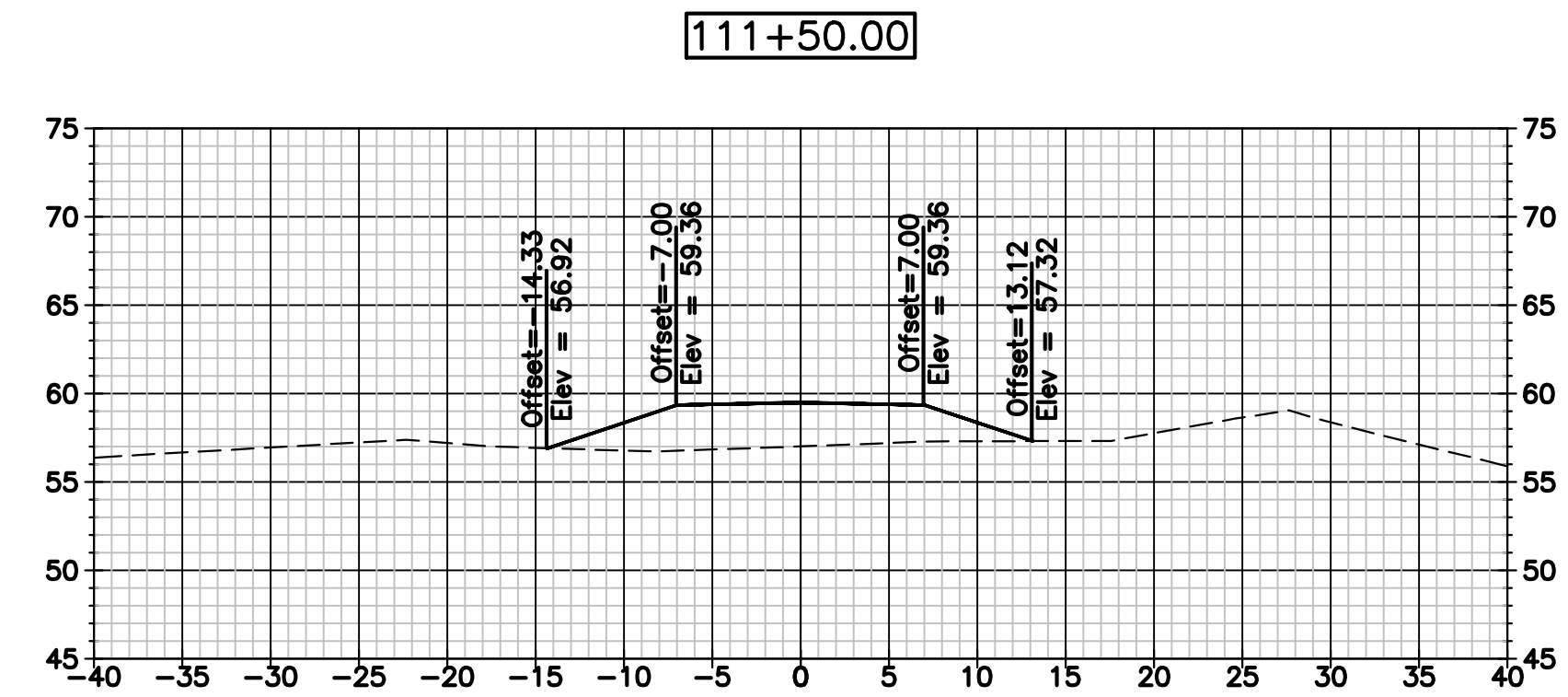
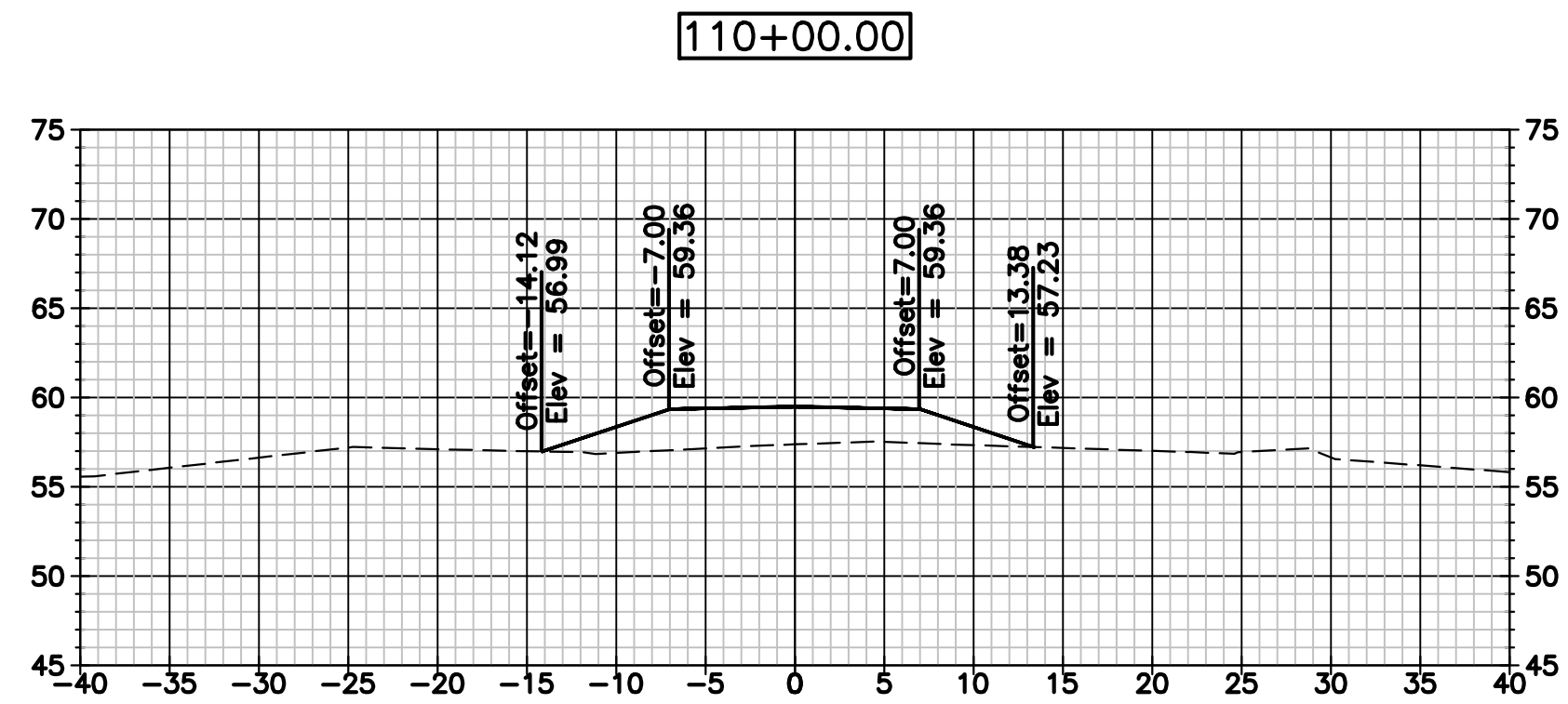
0		ISSUE FOR BID		08-16-22 MW	
Mark		Description		Date Appr	
		ALABAMA STATE PORT AUTHORITY			
		MOBILE, ALABAMA			
		PROJECT NO. 10968 TASK NO. 12			
		2970 COTTAGE HILL ROAD, SUITE 190 MOBILE, ALABAMA 36606 (251)666-2443			
ASPA EAST MUD LAKE DIKE RAISING					
CROSS SECTIONS					
Date:	Designed by:	Drawn by:	TE Job No:	Sheet No.	Rev
08-16-22	N/A	SSC	22-1101-0068	C913	0
Ckd by:	Reviewed by:	Submitted by:	Scale:		
MW	MCR	MW			



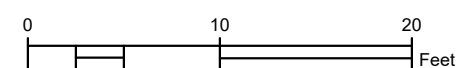
14' WIDE STA. 107+00 TO 109+50



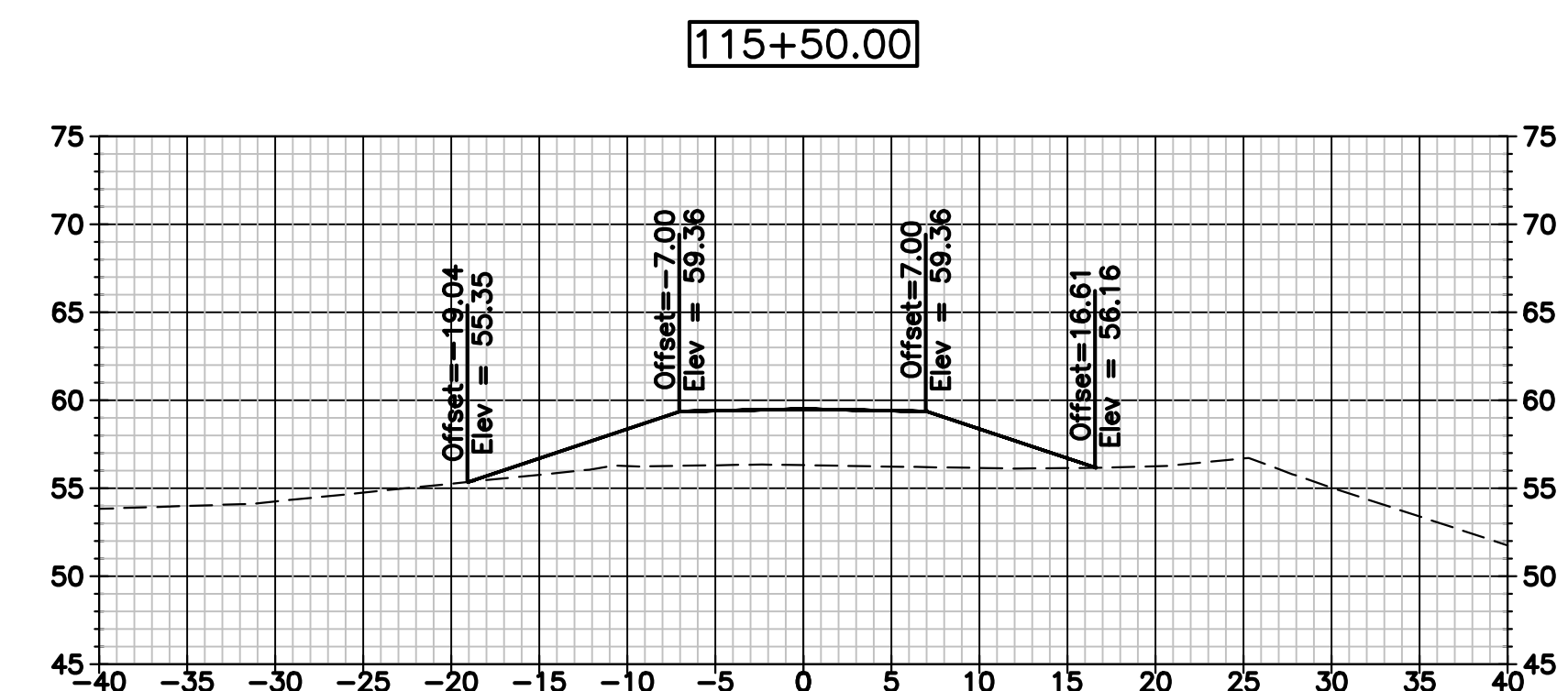
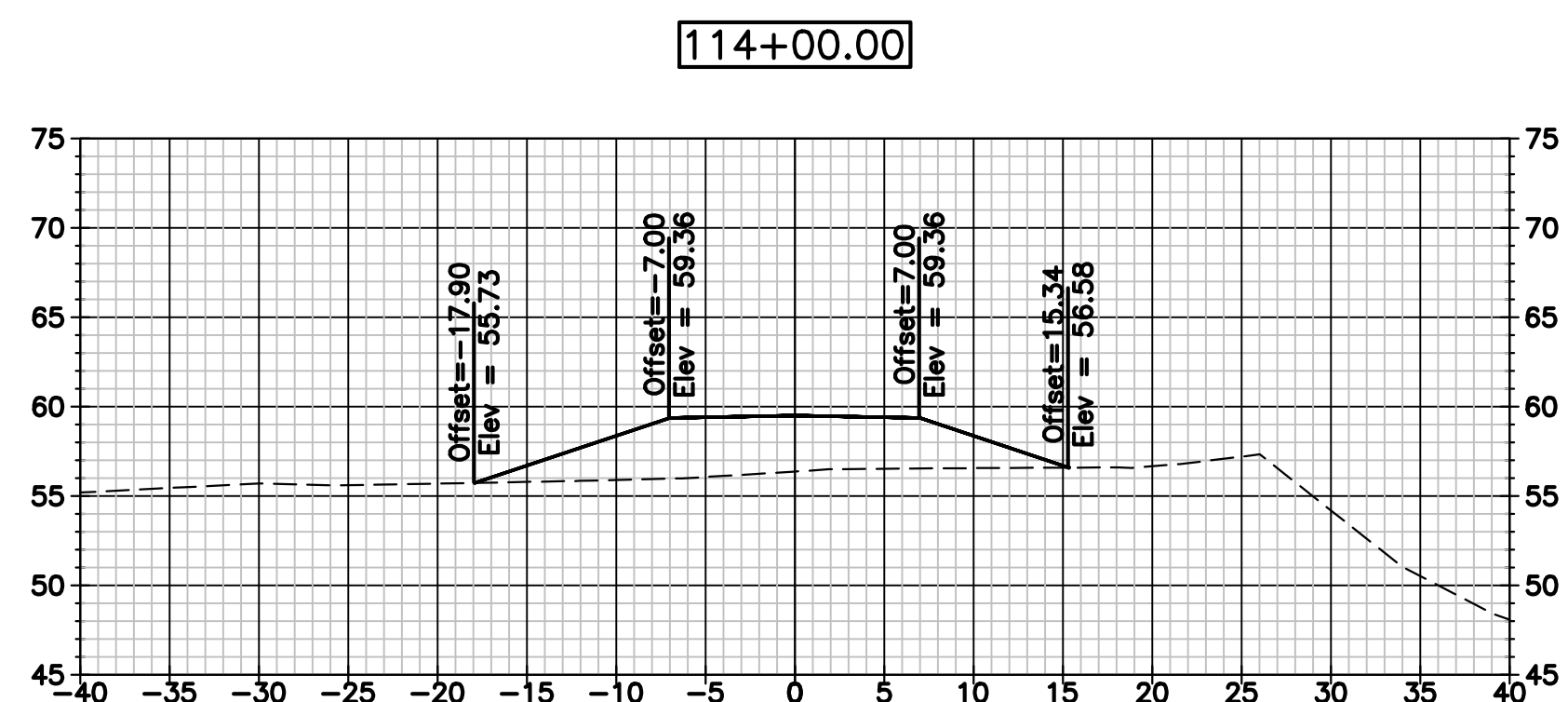
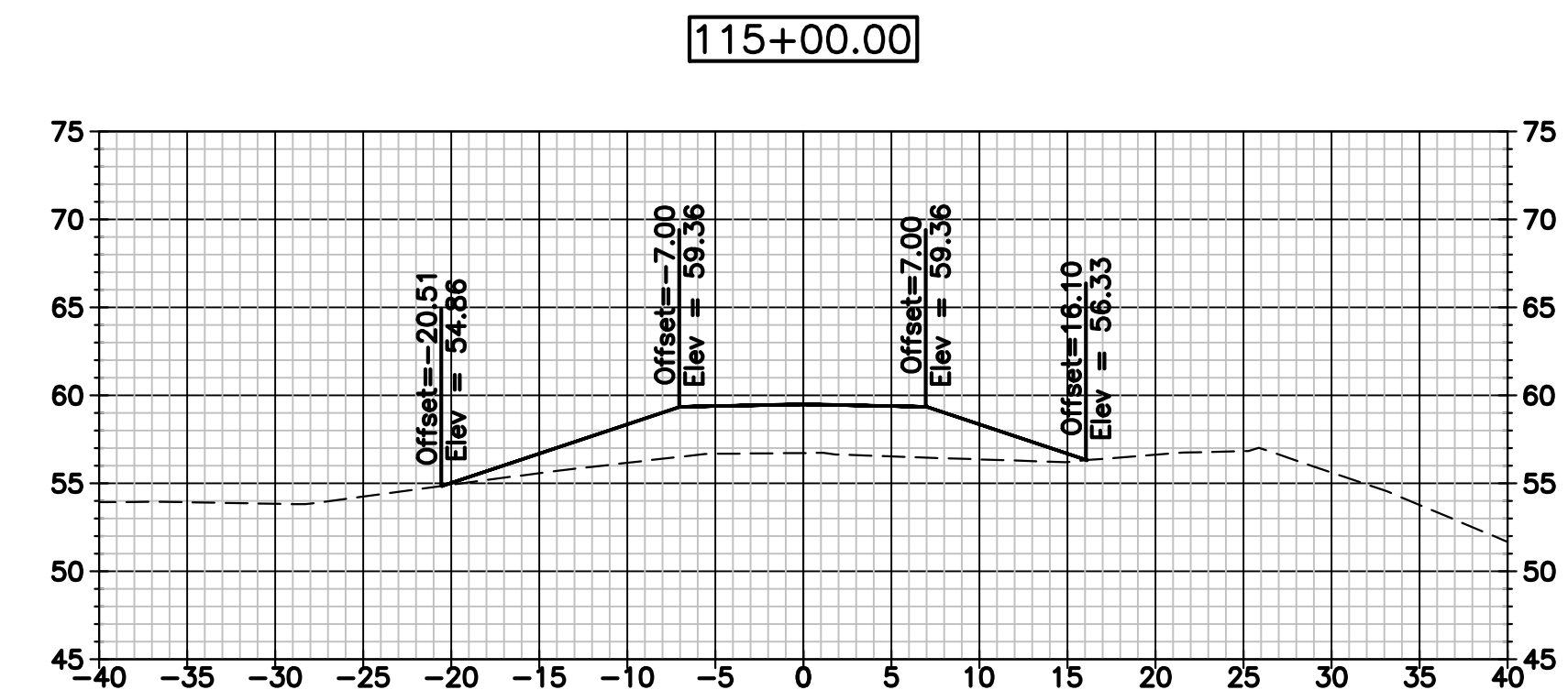
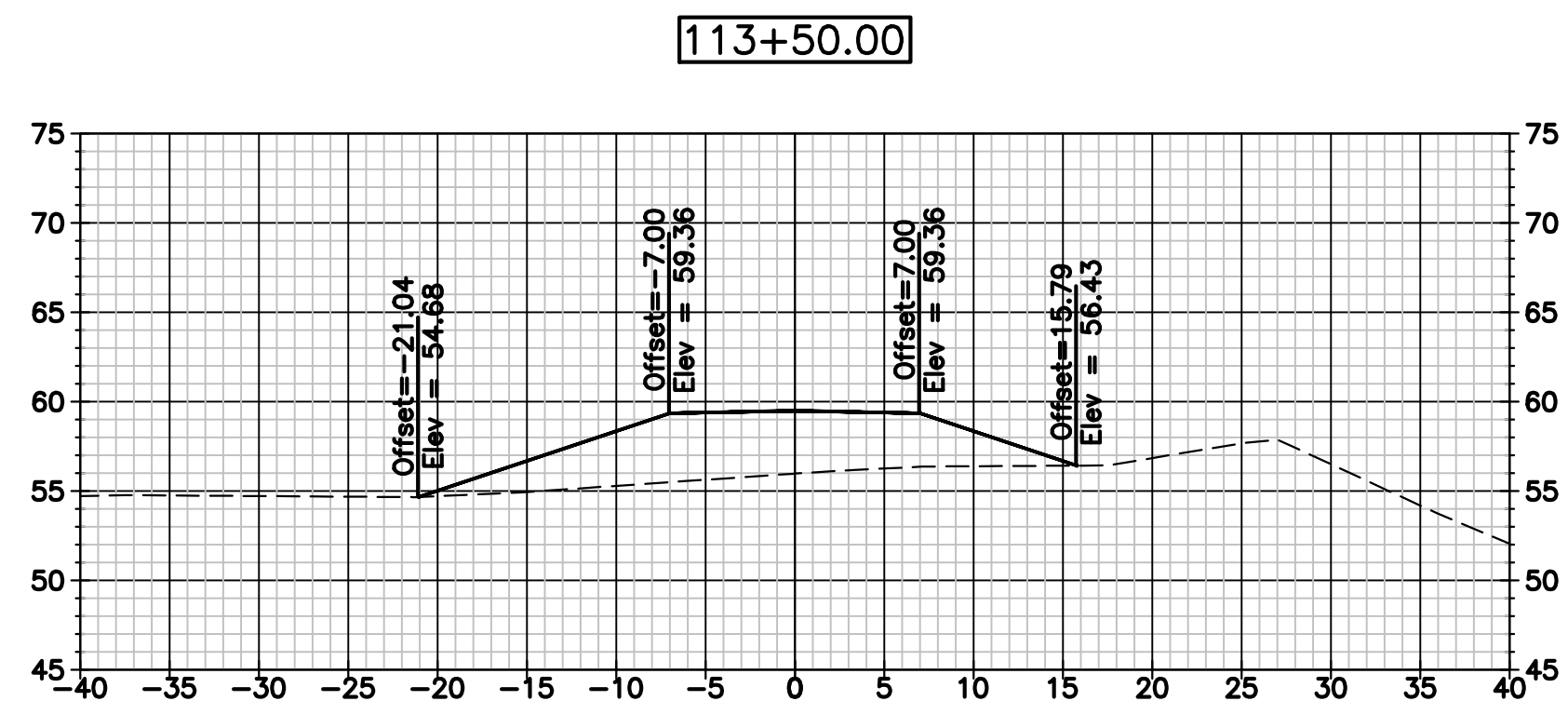
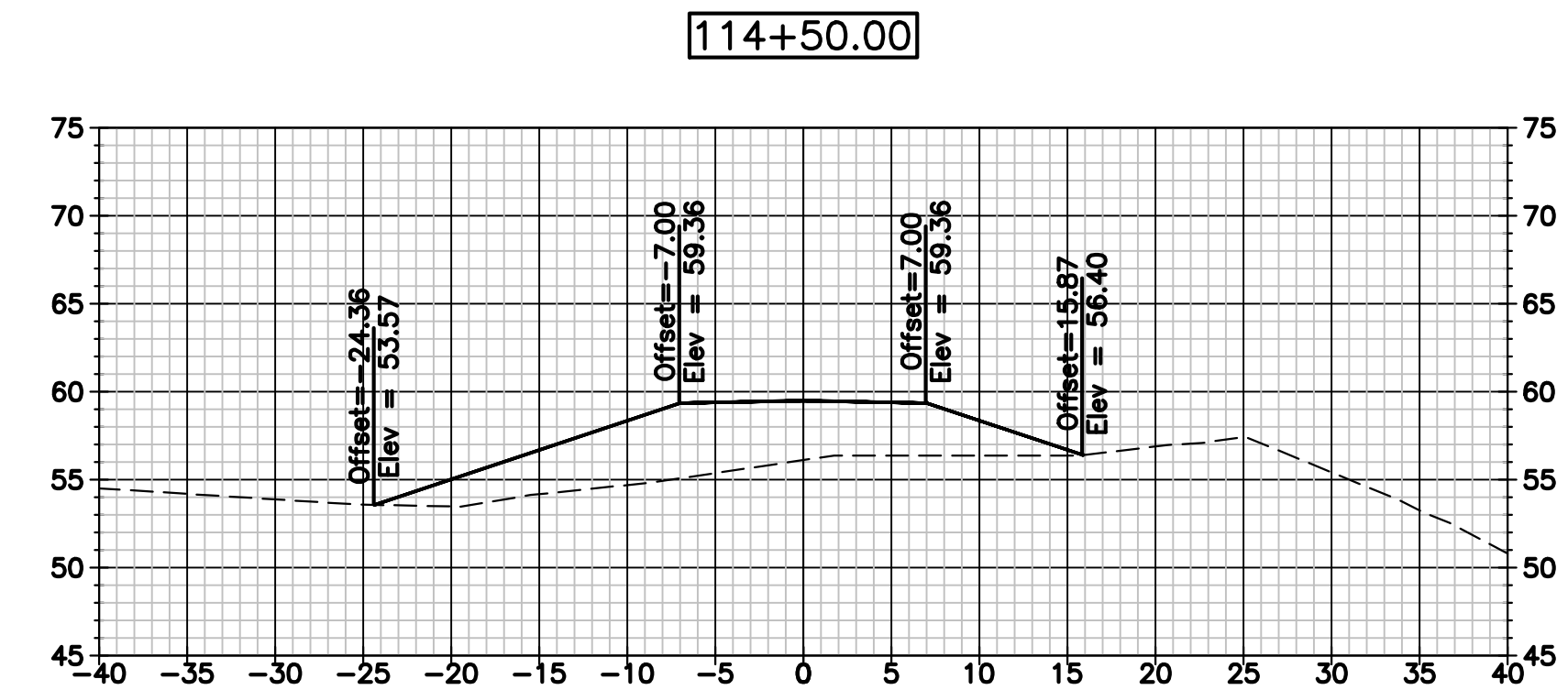
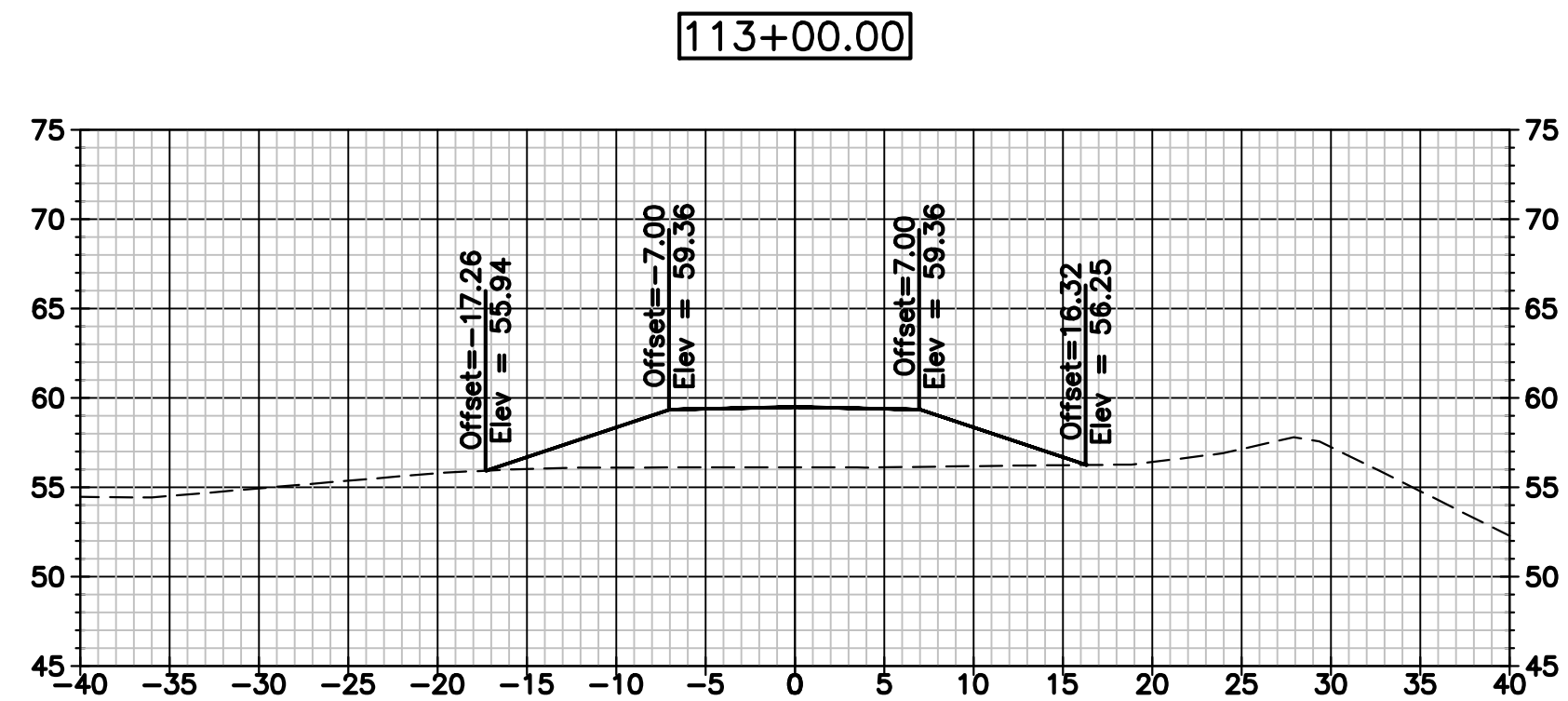
0		ISSUE FOR BID		08-16-22		MW	
Mark		Description		Date		Appr	
		ALABAMA STATE PORT AUTHORITY MOBILE, ALABAMA					
		PROJECT NO. 10968 TASK NO. 12 2970 COTTAGE HILL ROAD, SUITE 190 MOBILE, ALABAMA 36606 (251)666-2443					
ASPA EAST MUD LAKE DIKE RAISING							
CROSS SECTIONS							
Date:	Designed by:	Drawn by:	TE Job No:	Sheet No.	Rev		
08-16-22	N/A	SSC	22-1101-0068	C914	0		
Ckd by:	Reviewed by:	Submitted by:	Scale:				
MW	MCR	MW					



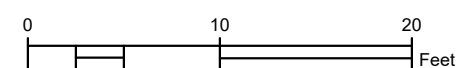
14' WIDE STA. 110+00 TO 112+50



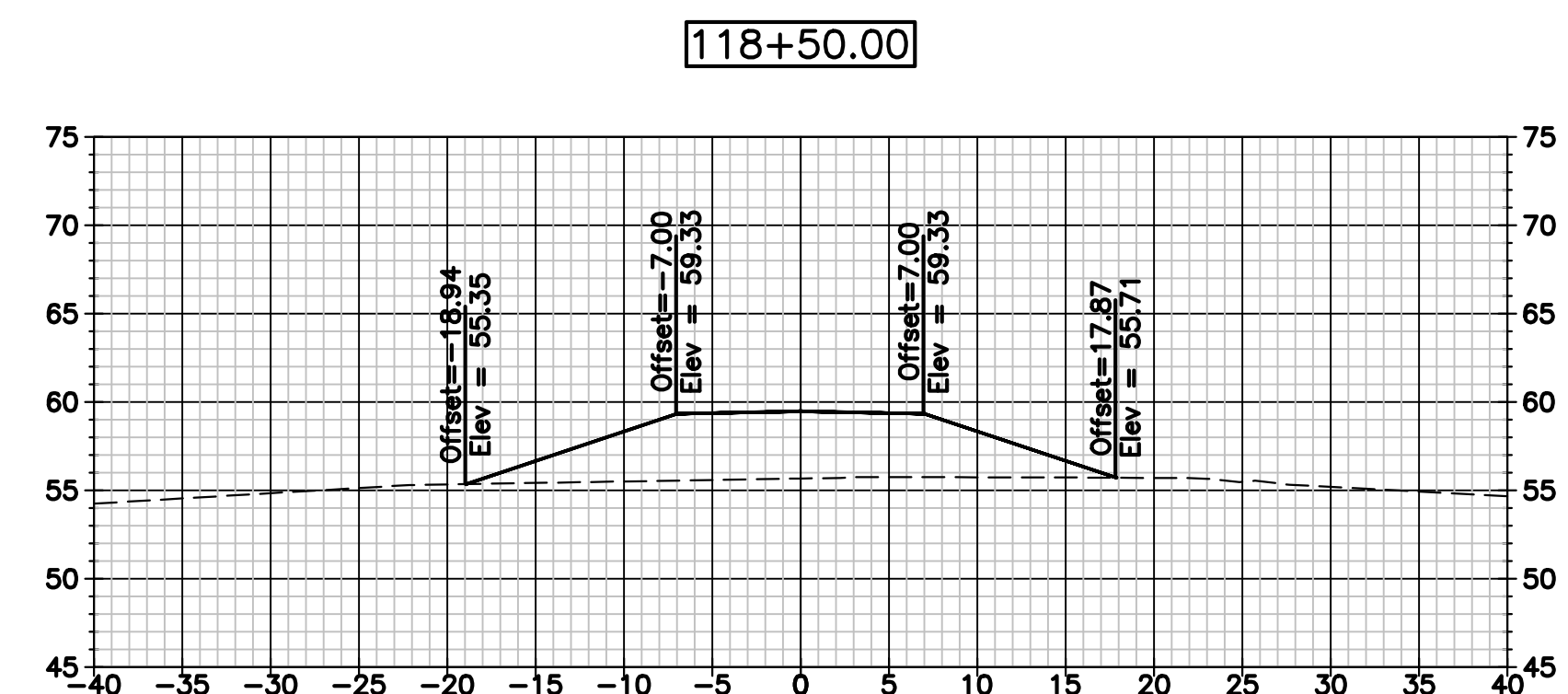
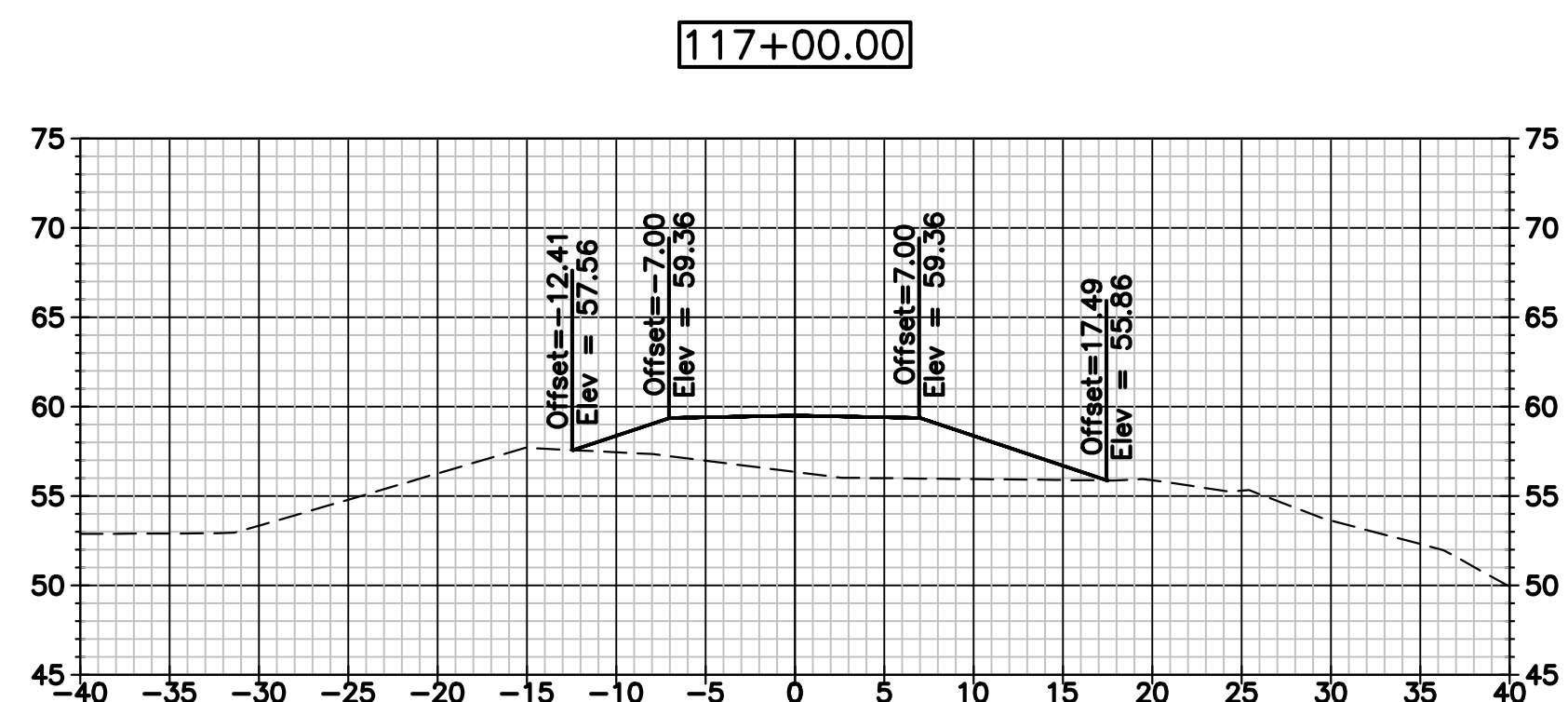
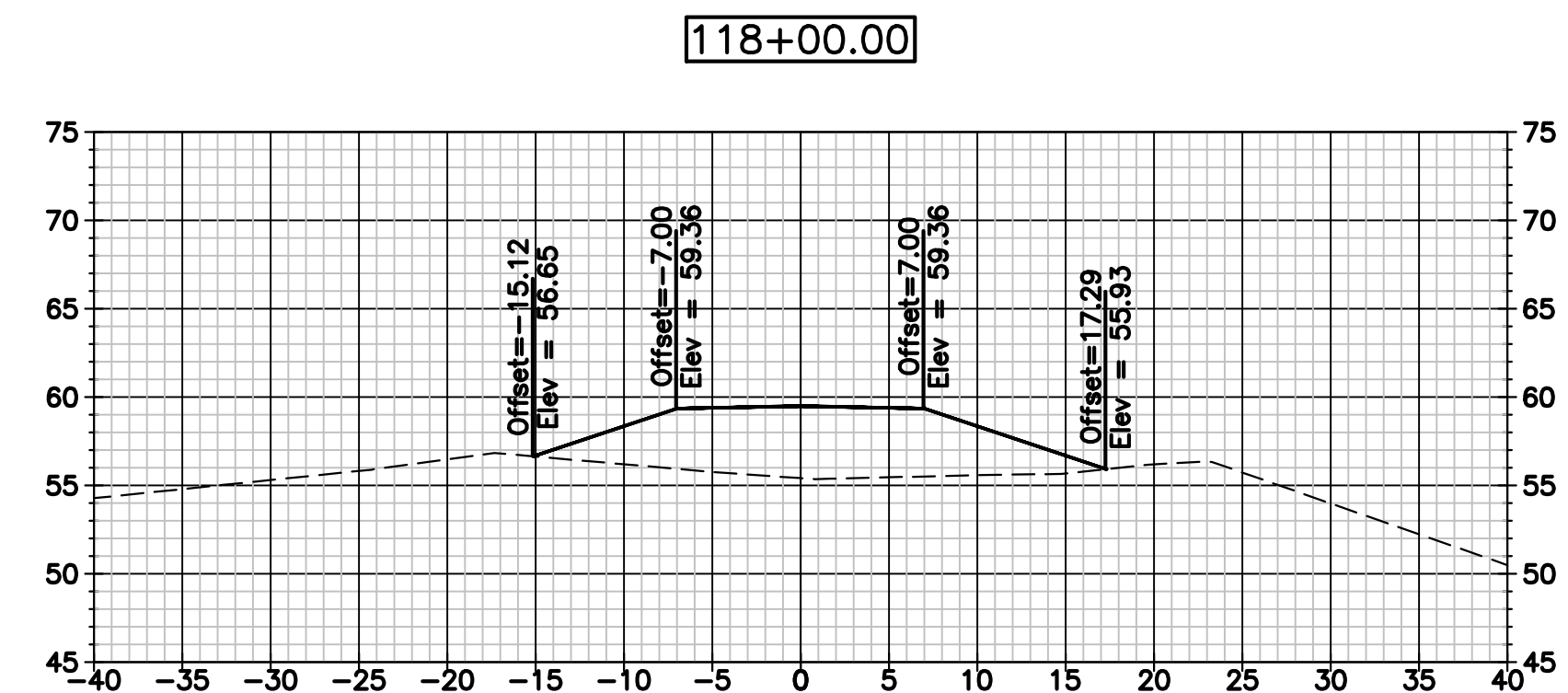
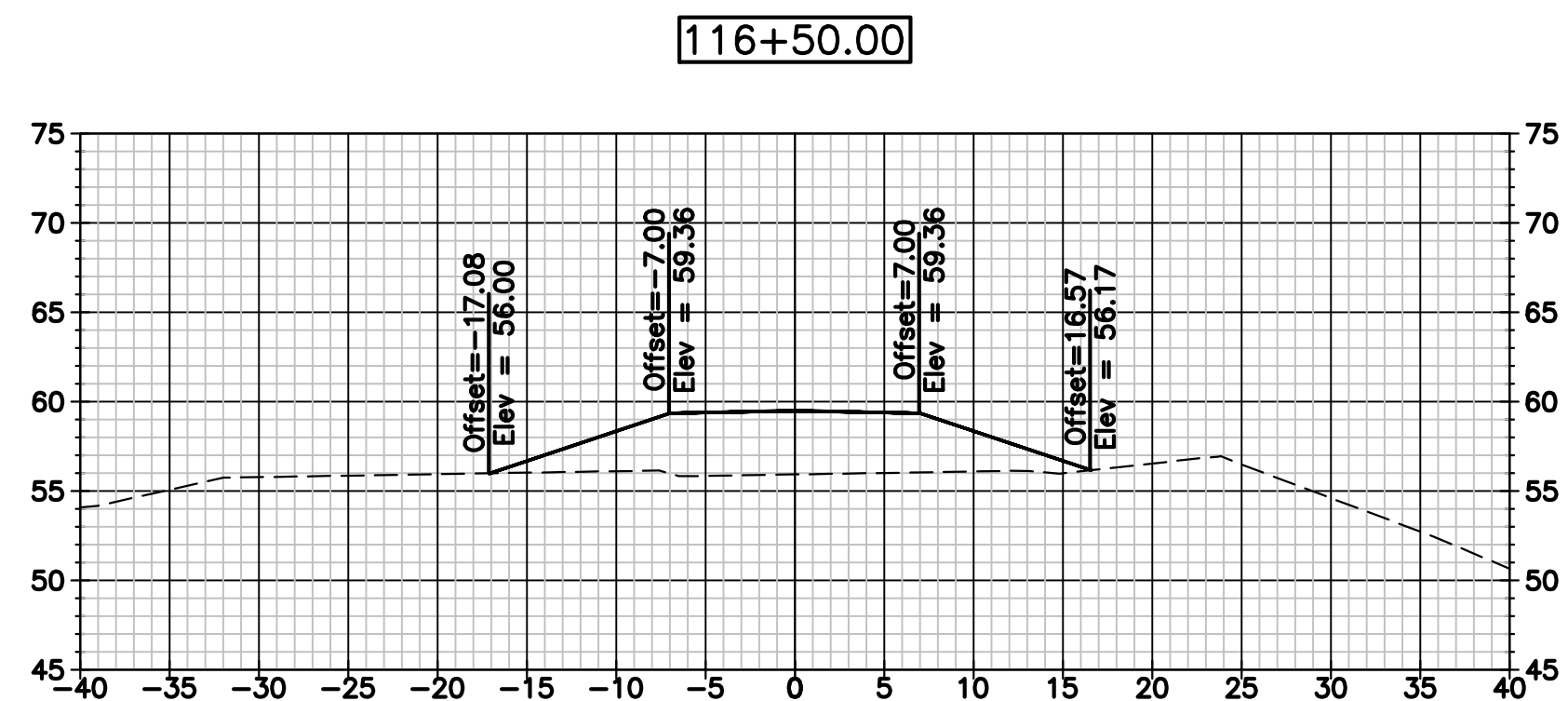
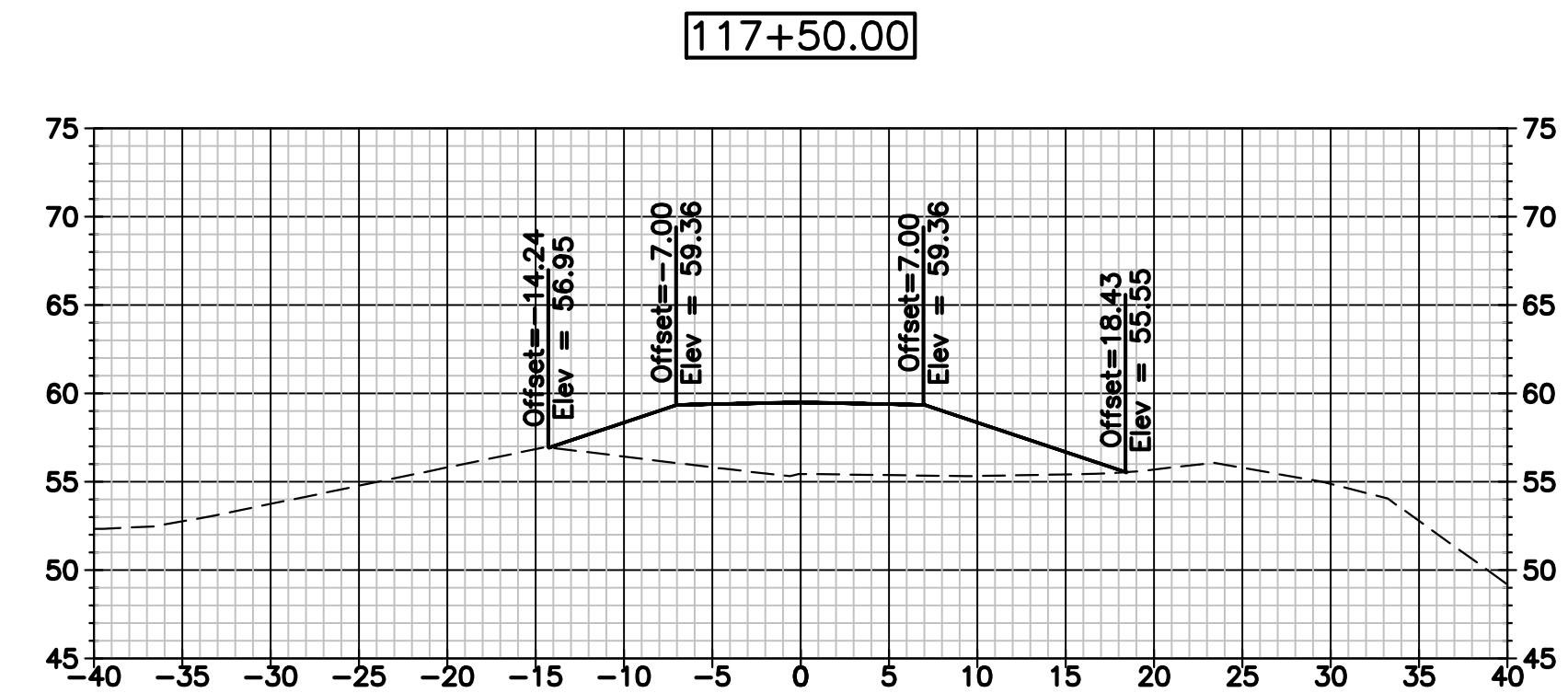
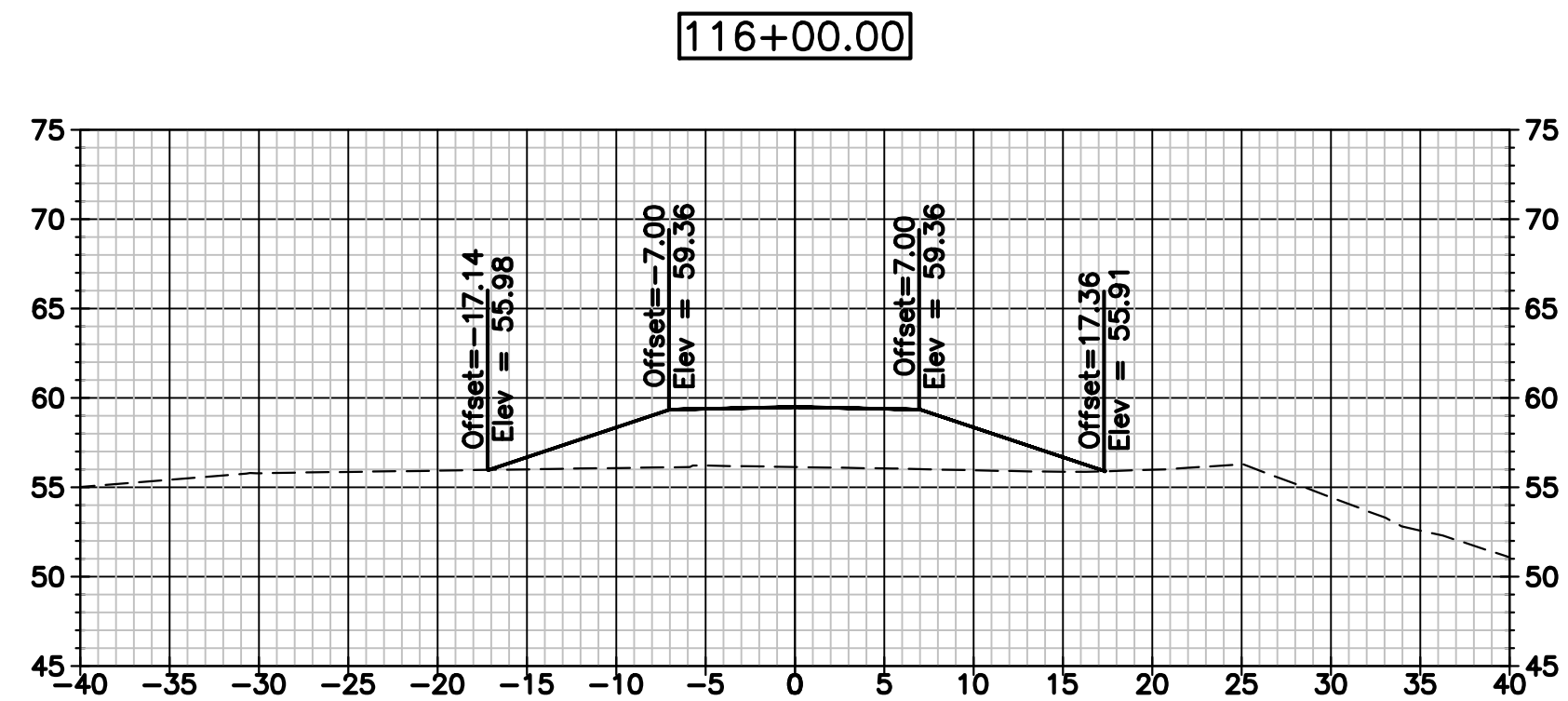
0		ISSUE FOR BID		08-16-22		MW	
Mark		Description		Date		Appr	
		ALABAMA STATE PORT AUTHORITY MOBILE, ALABAMA PROJECT NO. 10968 TASK NO. 12					
		2970 COTTAGE HILL ROAD, SUITE 190 MOBILE, ALABAMA 36606 (251)666-2443					
ASPA EAST MUD LAKE DIKE RAISING							
CROSS SECTIONS							
Date:	Designed by:	Drawn by:	TE Job No:	Sheet No.	Rev		
08-16-22	N/A	SSC	22-1101-0068	C915	0		
Ckd by:	Reviewed by:	Submitted by:	Scale:				
MW	MCR	MW					



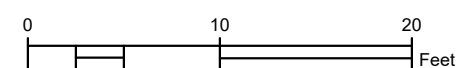
14' WIDE STA. 113+00 TO 115+50



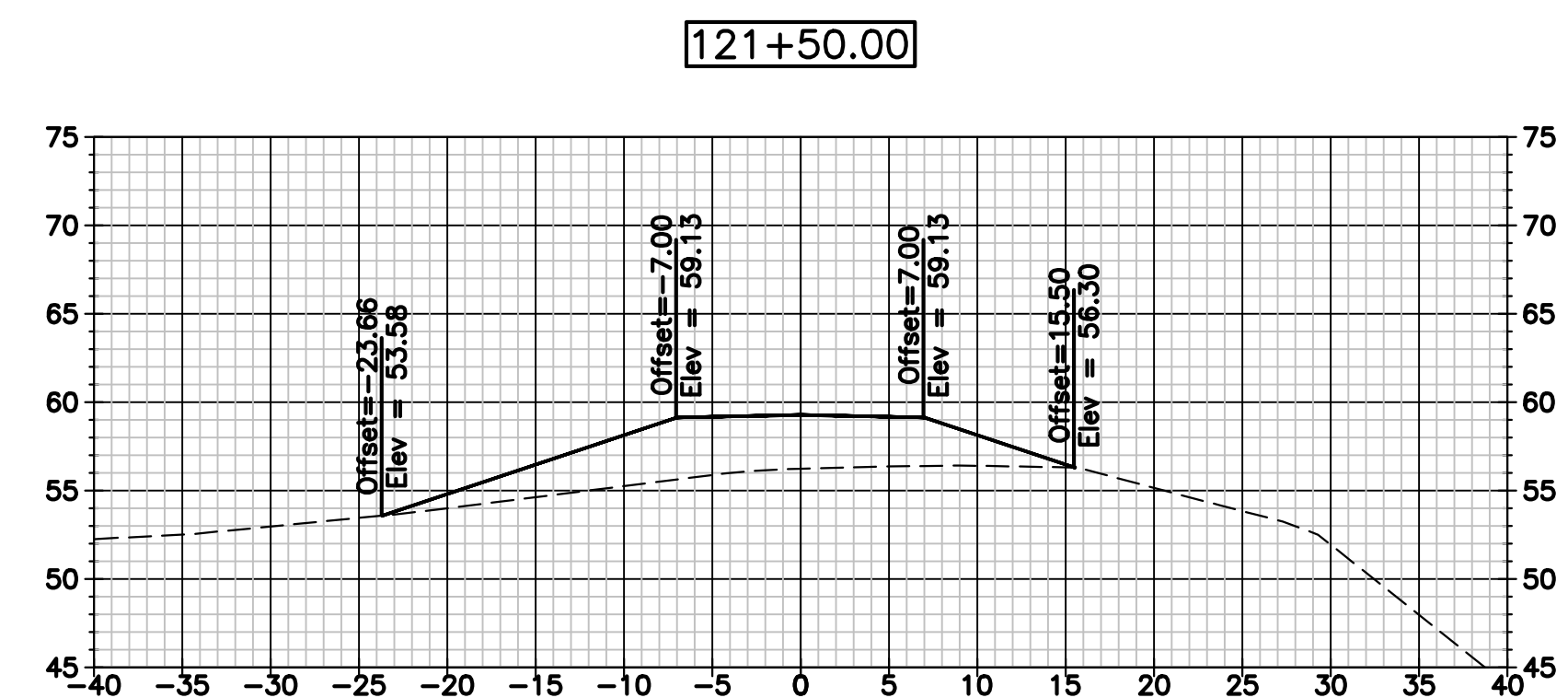
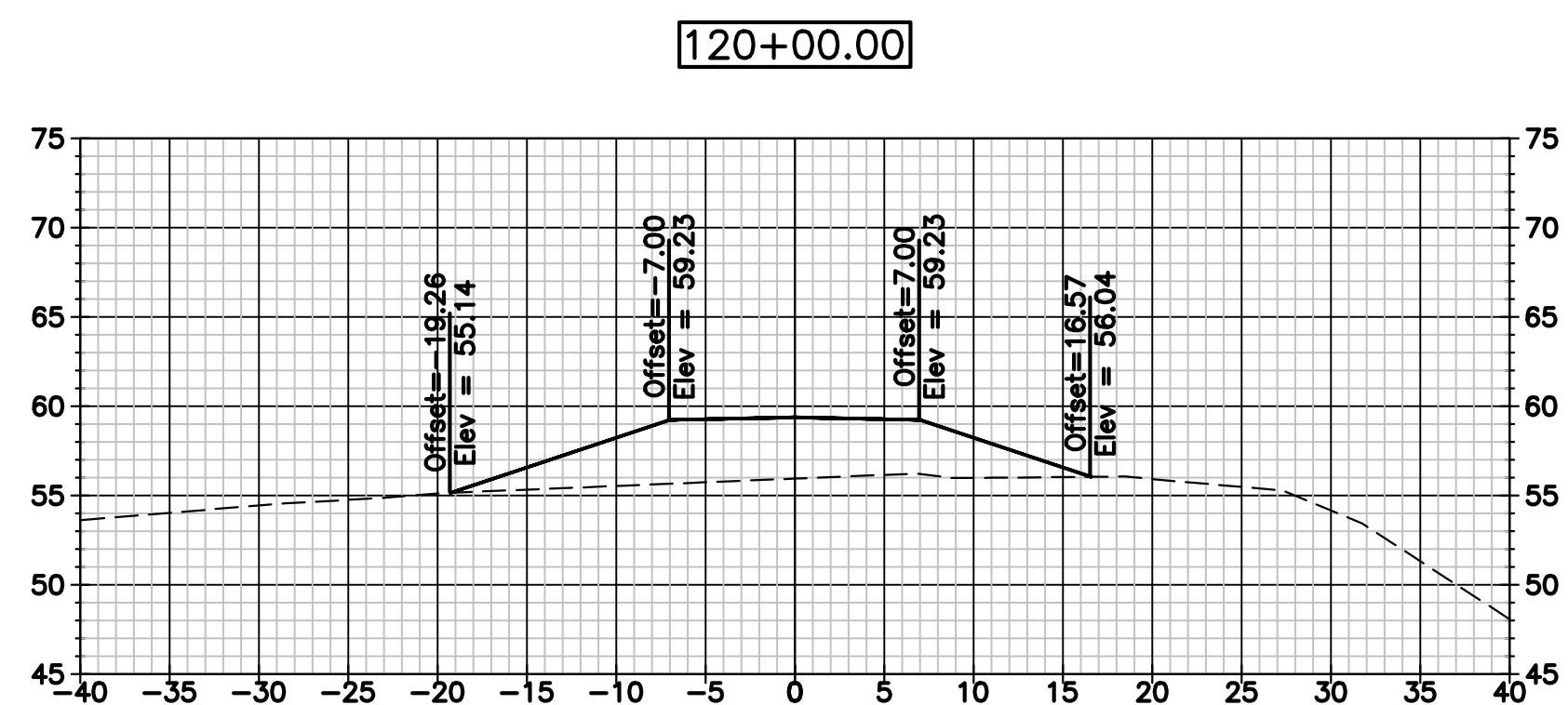
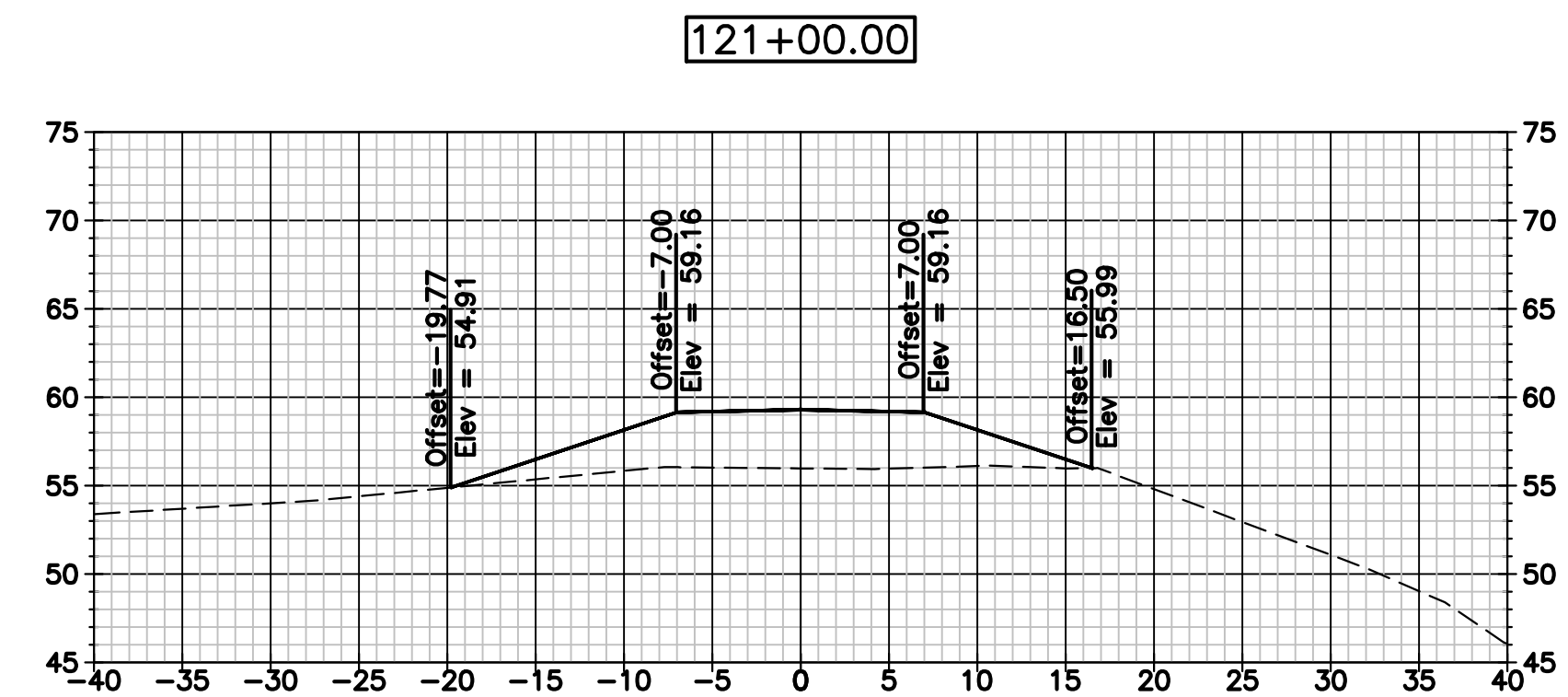
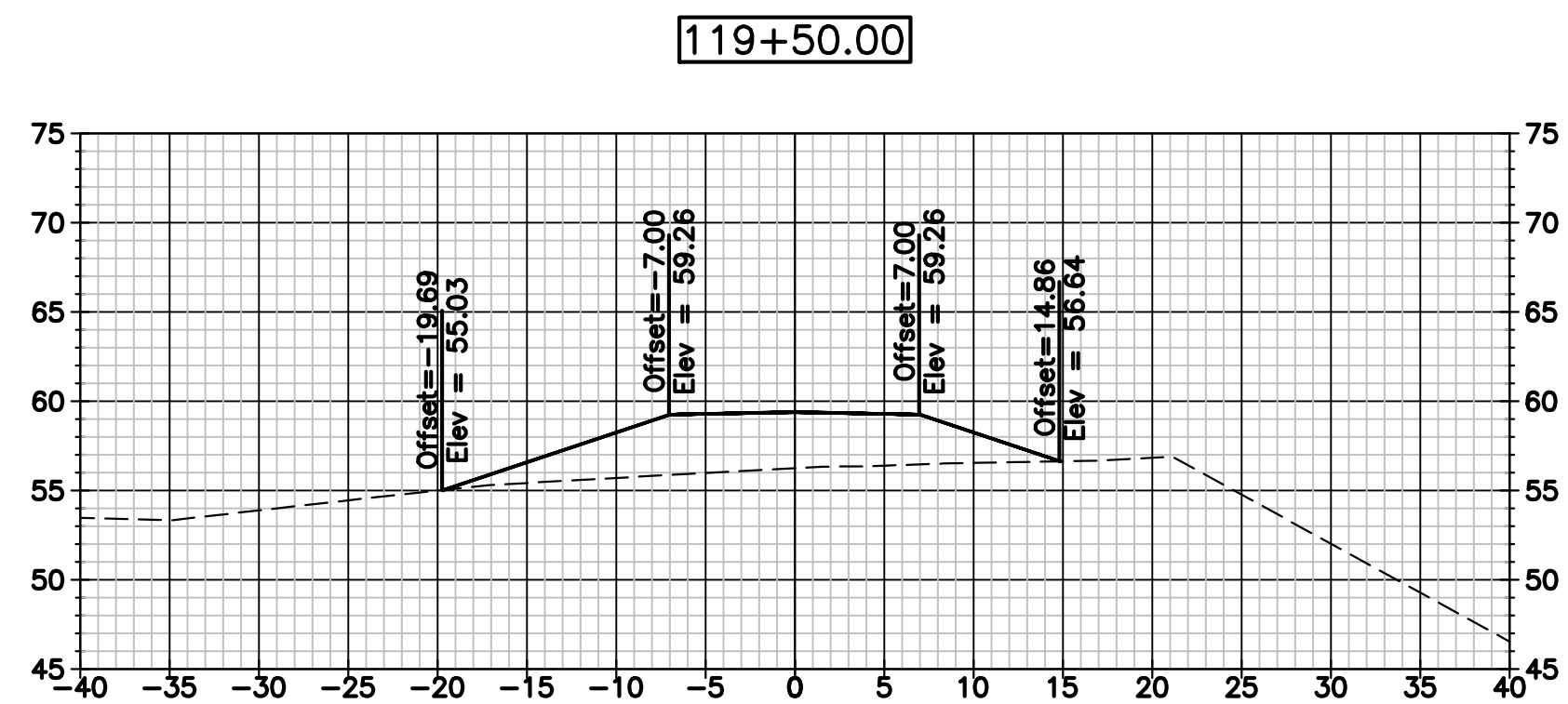
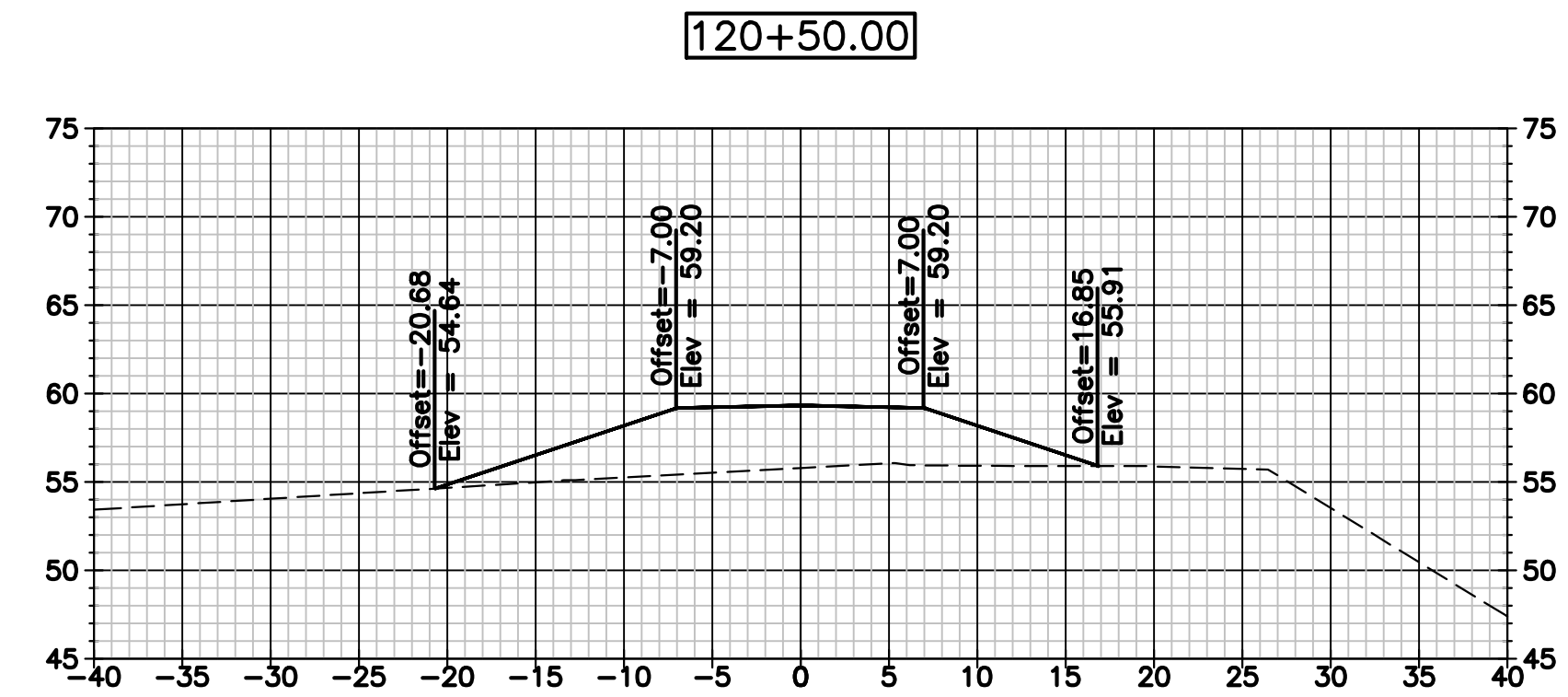
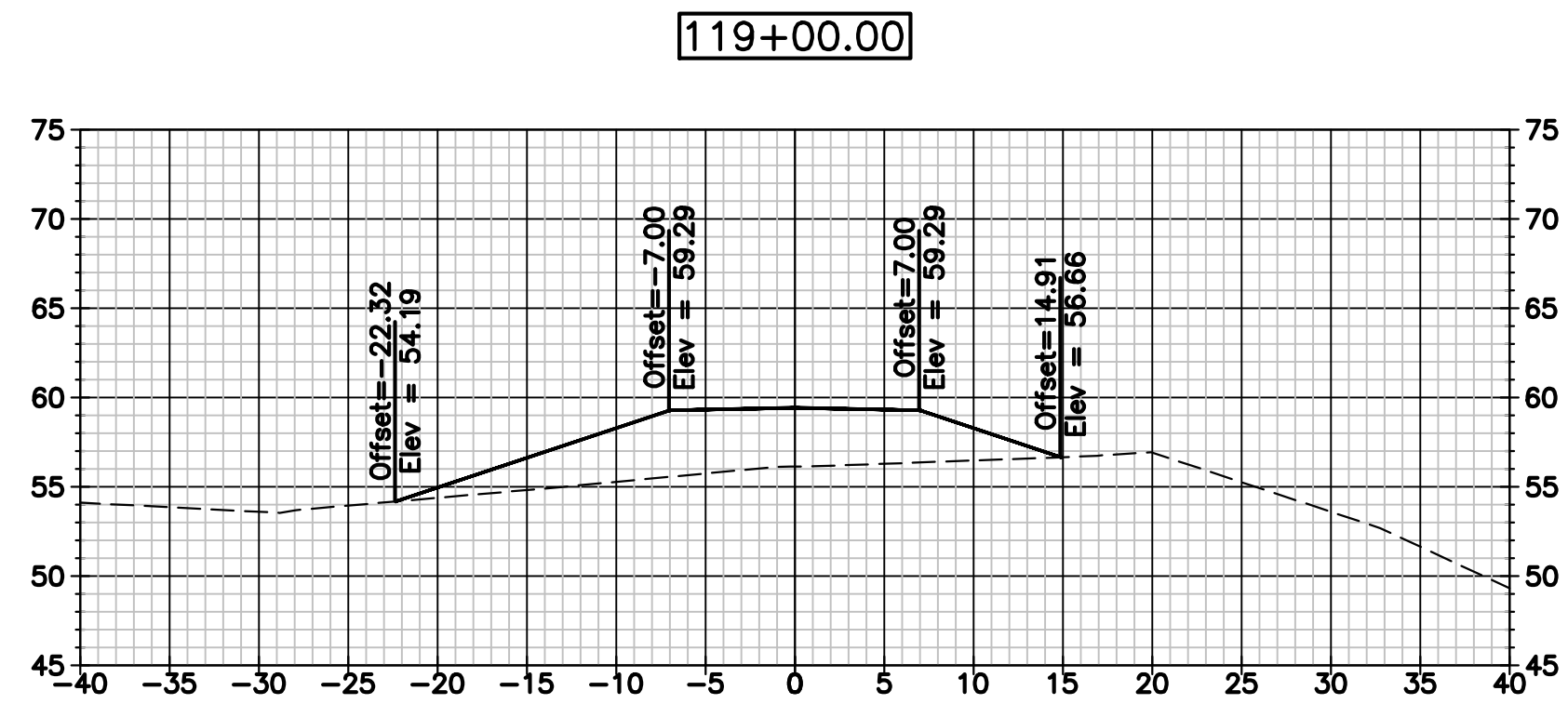
0		ISSUE FOR BID		08-16-22		MW	
Mark		Description		Date		Appr	
		ALABAMA STATE PORT AUTHORITY MOBILE, ALABAMA PROJECT NO. 10968 TASK NO. 12					
		2970 COTTAGE HILL ROAD, SUITE 190 MOBILE, ALABAMA 36606 (251)666-2443					
ASPA EAST MUD LAKE DIKE RAISING							
CROSS SECTIONS							
Date:	Designed by:	Drawn by:	TE Job No:	Sheet No.	Rev		
08-16-22	N/A	SSC	22-1101-0068	C916	0		
Ckd by:	Reviewed by:	Submitted by:	Scale:				
MW	MCR	MW					



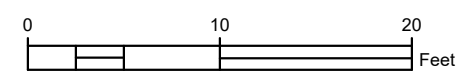
14' WIDE STA. 116+00 TO 118+50



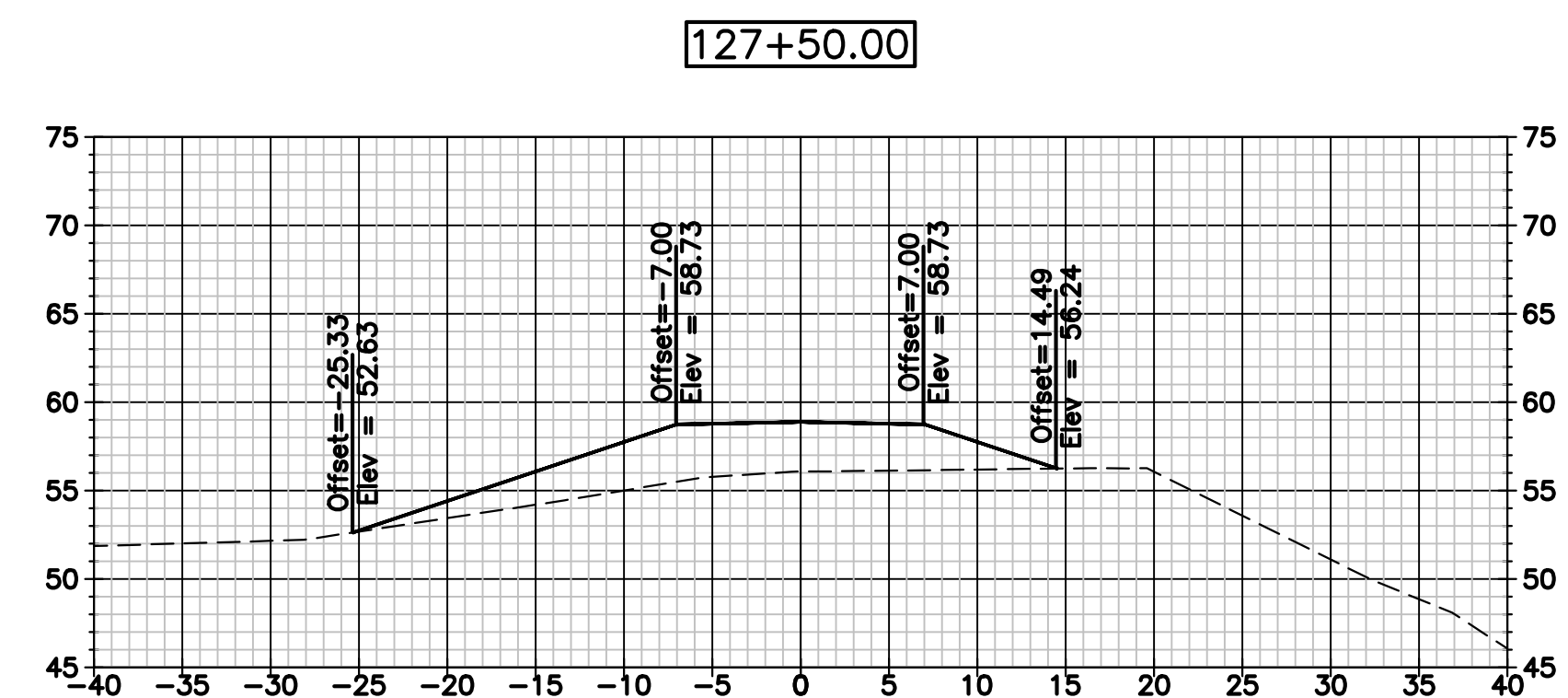
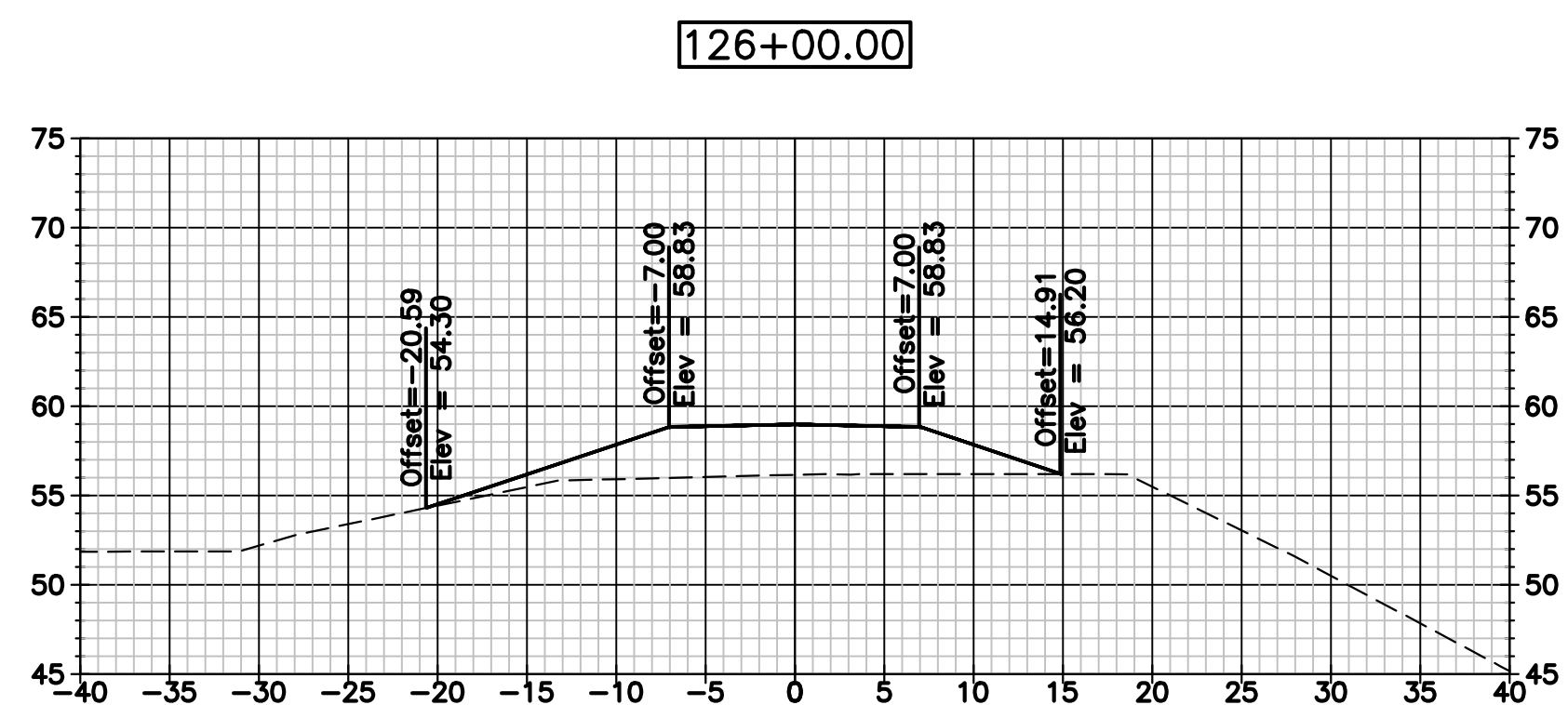
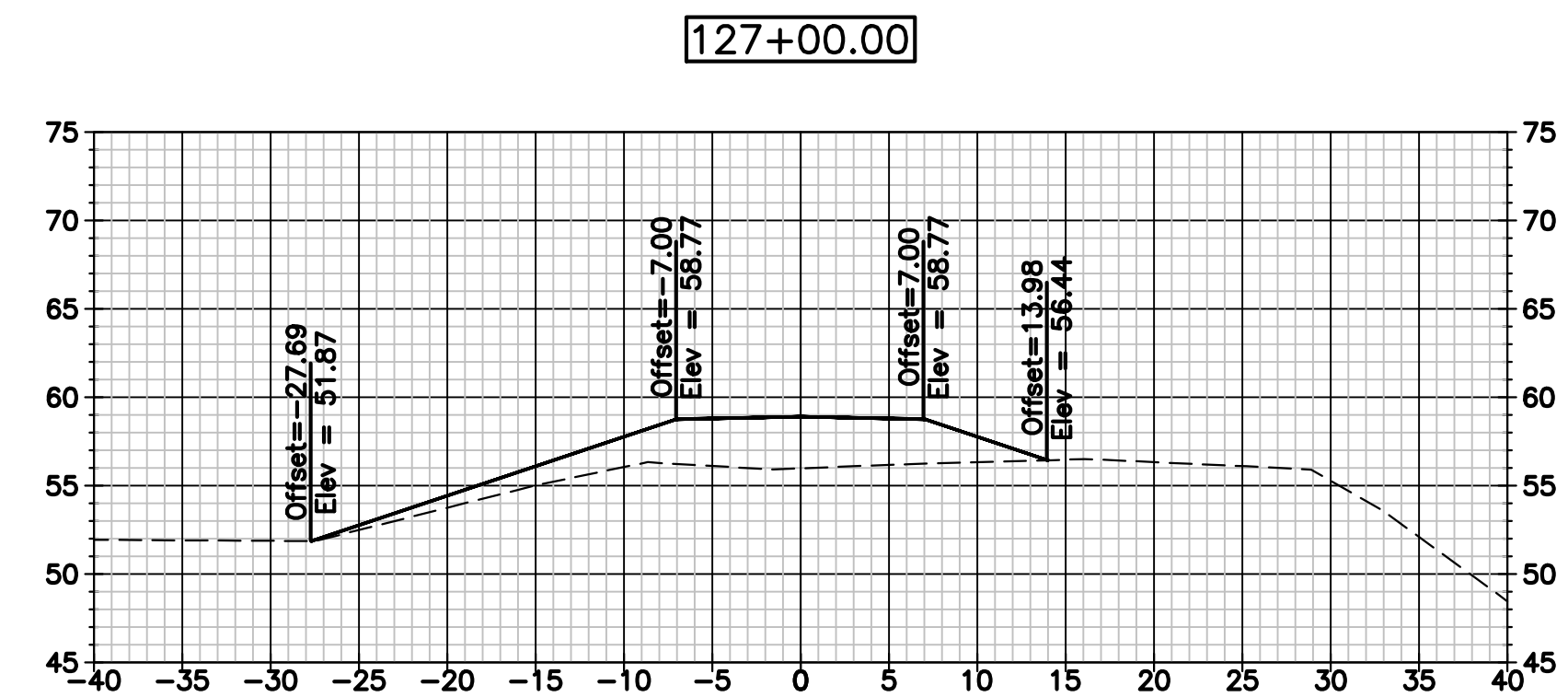
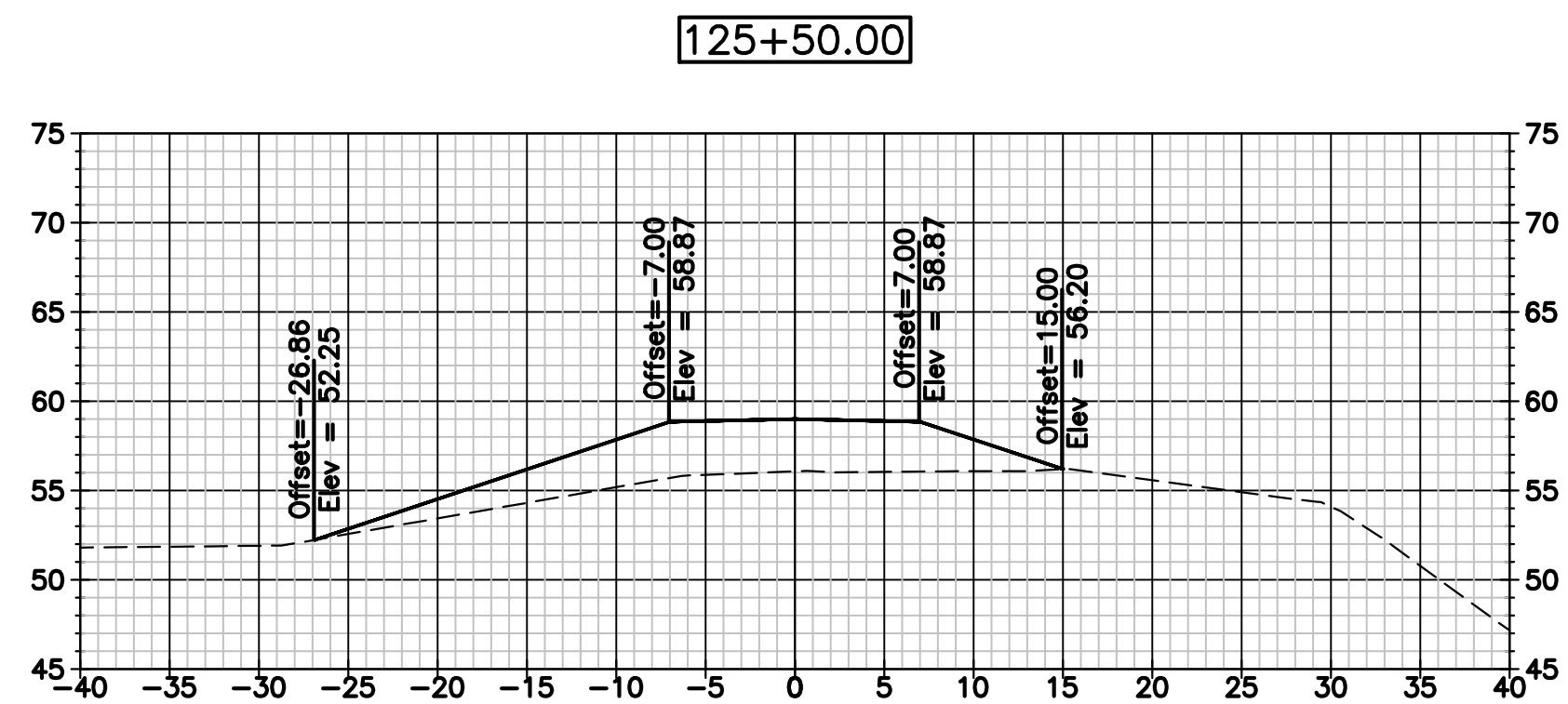
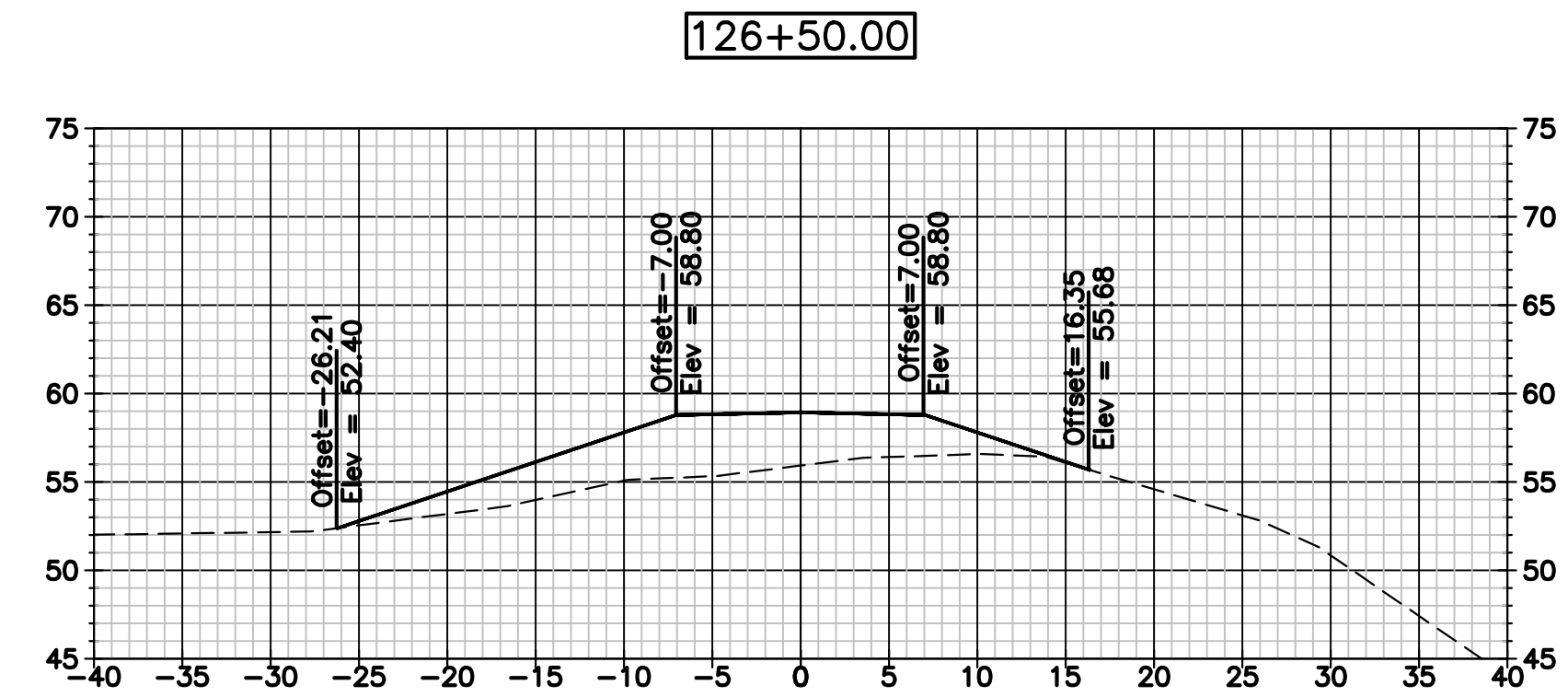
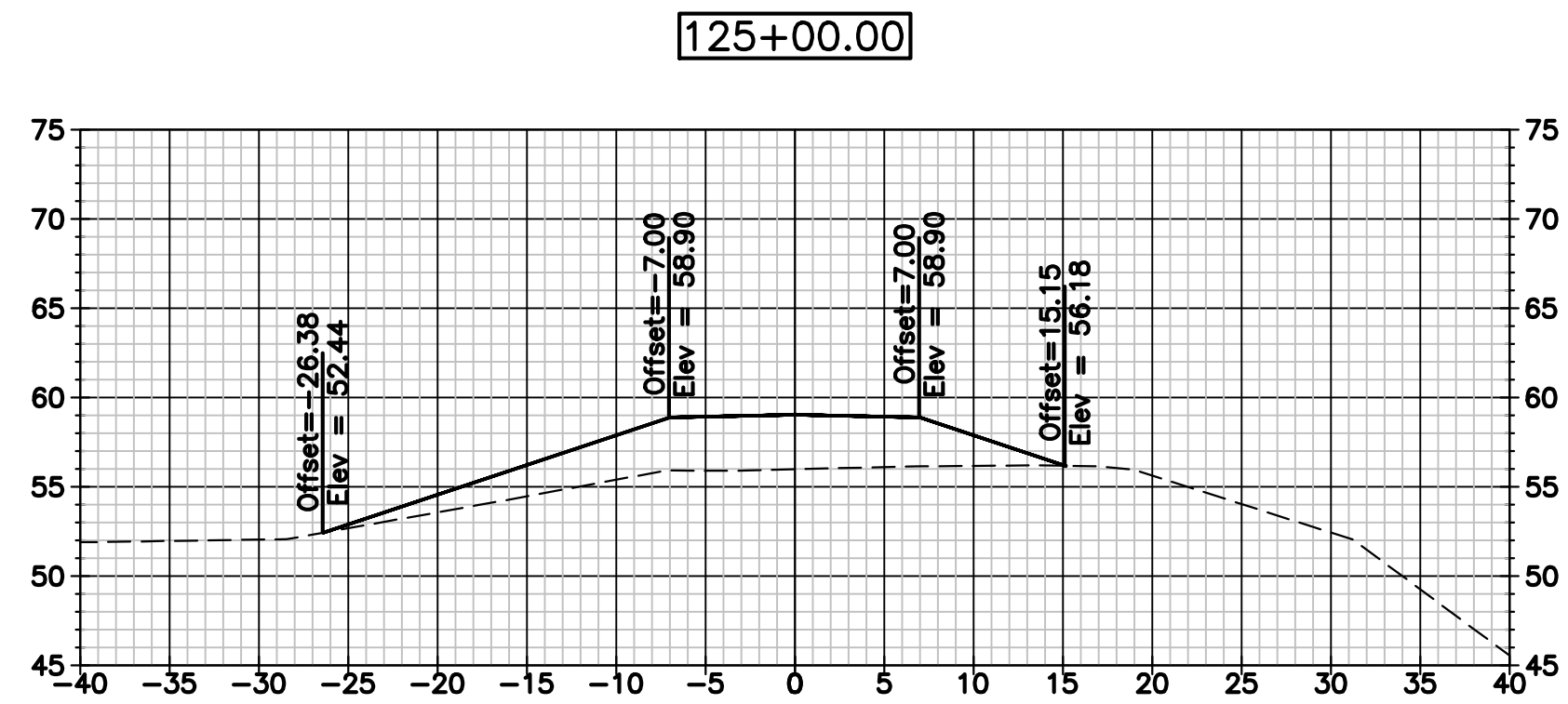
0		ISSUE FOR BID		08-16-22		MW	
Mark		Description		Date		Appr	
ALABAMA STATE PORT AUTHORITY MOBILE, ALABAMA PROJECT NO. 10968 TASK NO. 12							
thompson ENGINEERING 2970 COTTAGE HILL ROAD, SUITE 190 MOBILE, ALABAMA 36606 (251)666-2443							
ASPA EAST MUD LAKE DIKE RAISING							
CROSS SECTIONS							
Date:	Designed by:	Drawn by:	TE Job No:	Sheet No.	Rev		
08-16-22	N/A	SSC	22-1101-0068	C917	0		
Ckd by:	Reviewed by:	Submitted by:	Scale:				
MW	MCR	MW					



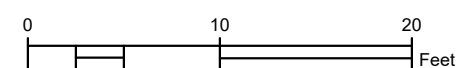
14' WIDE STA. 119+00 TO 121+50



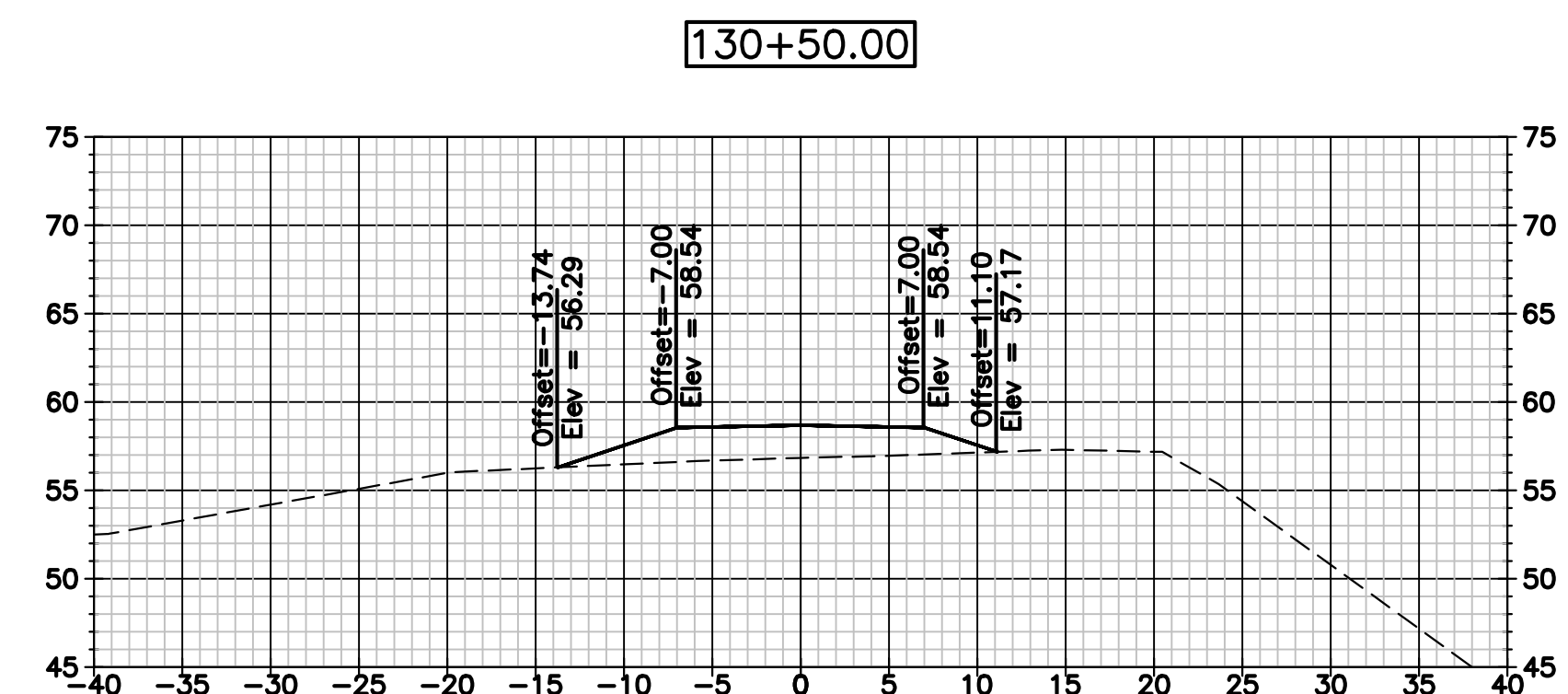
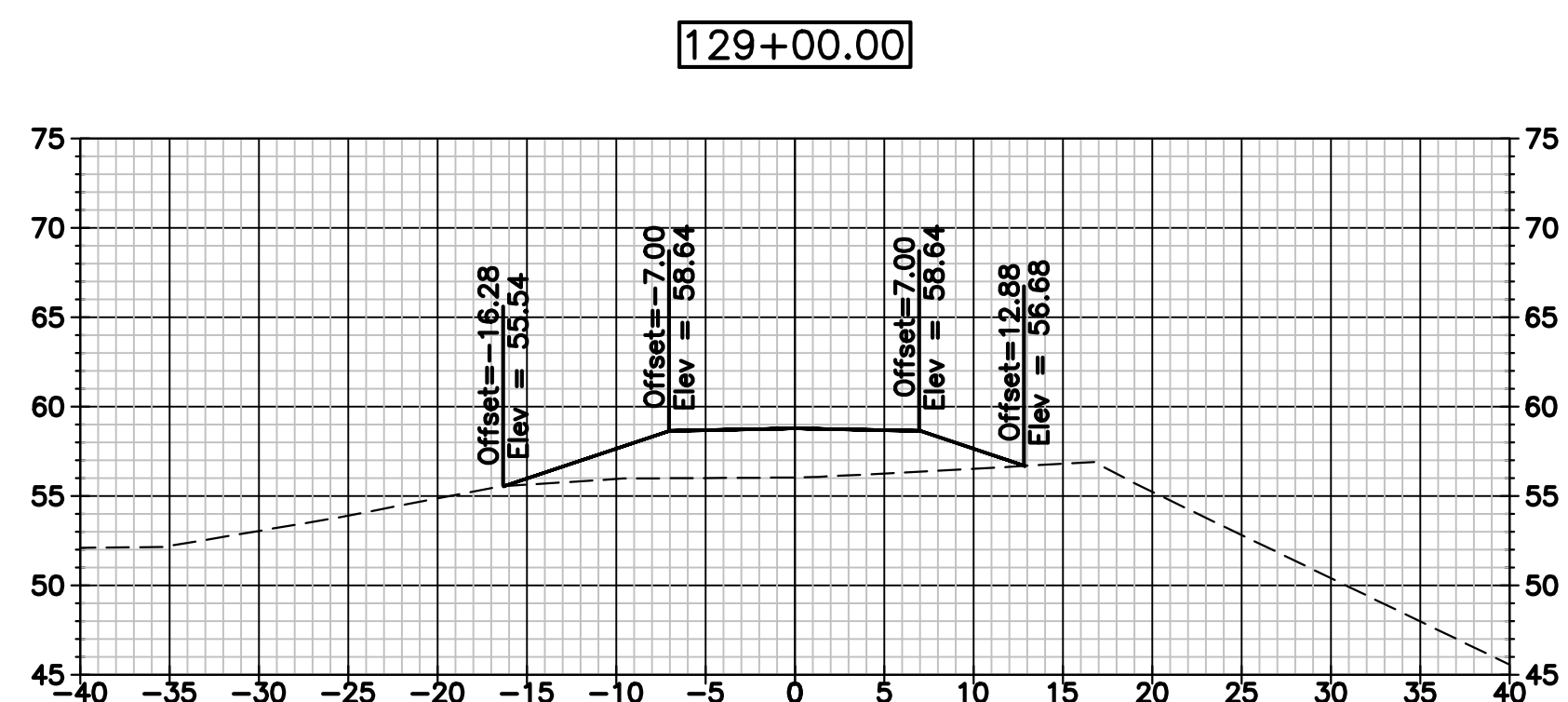
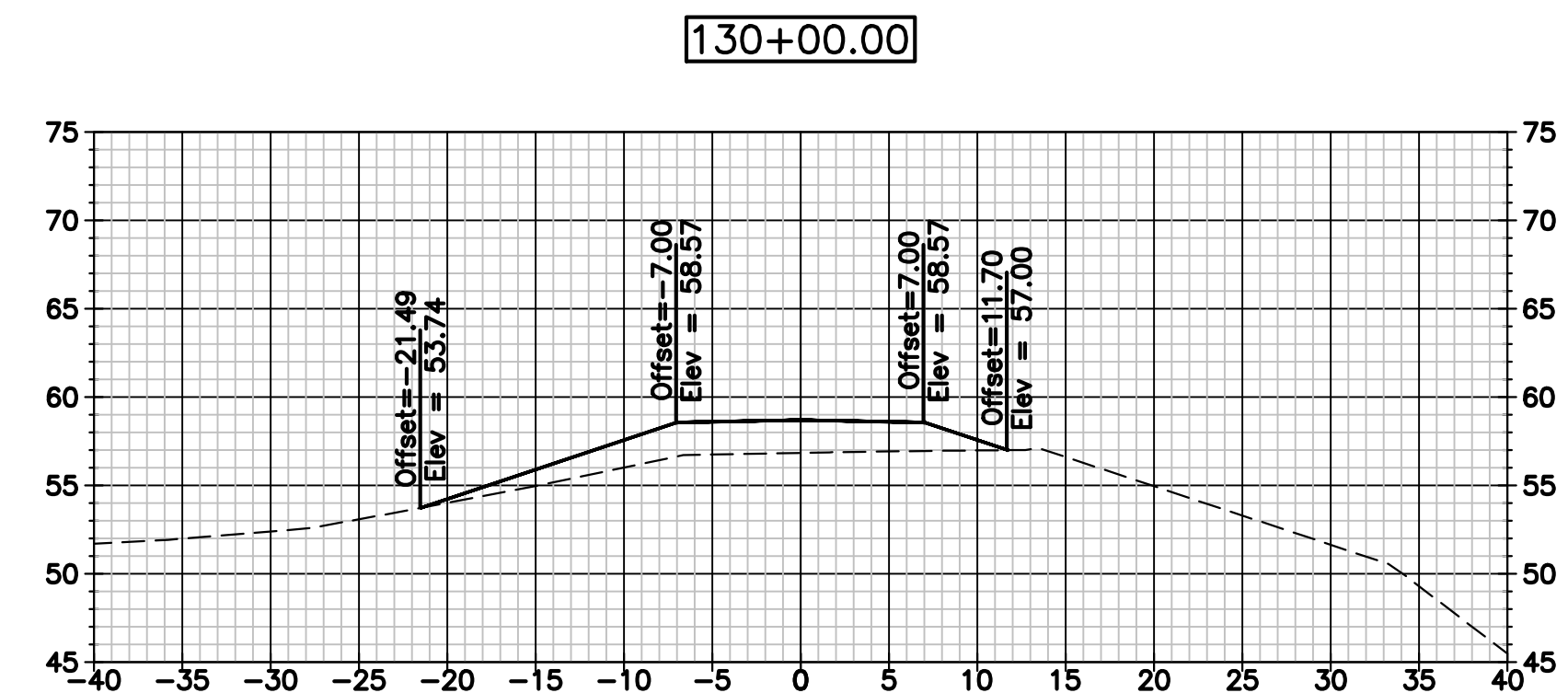
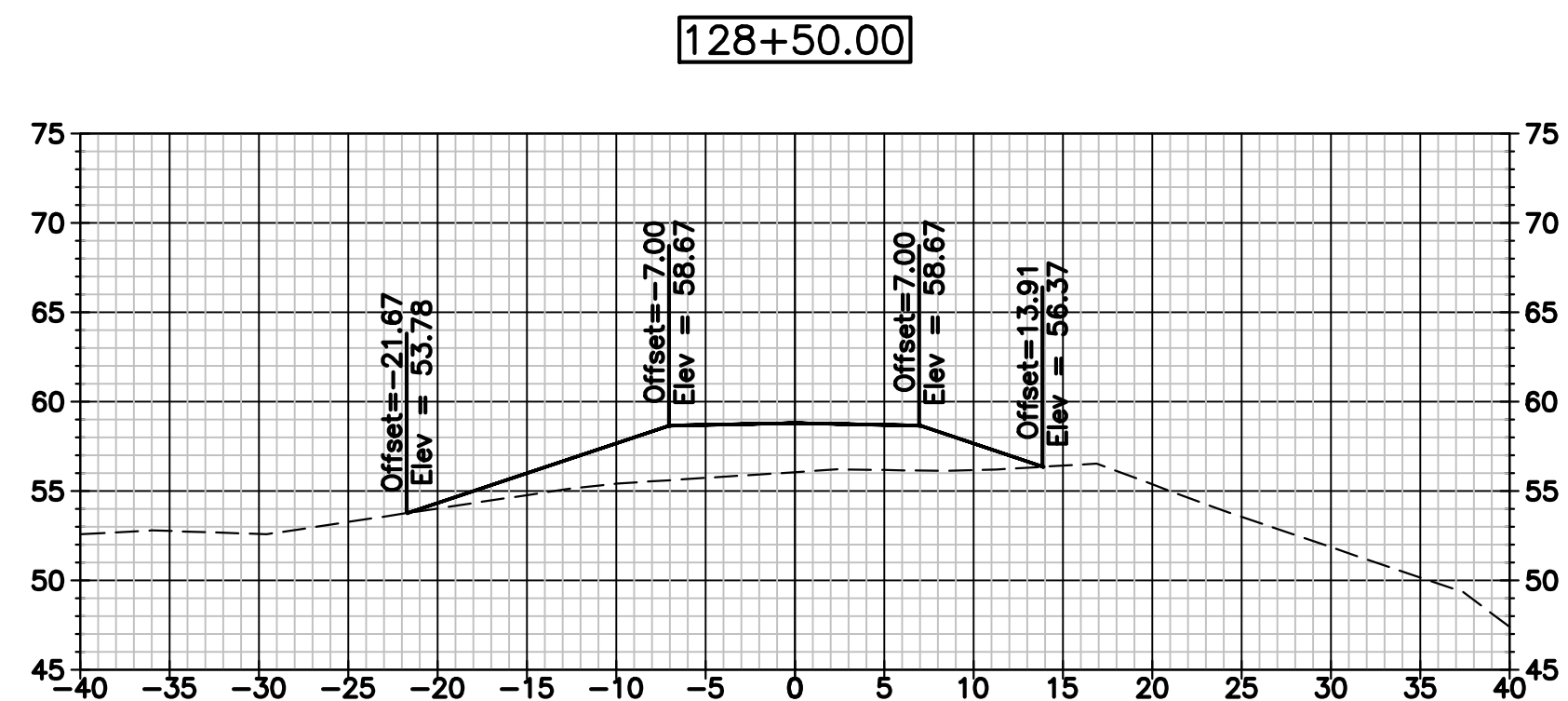
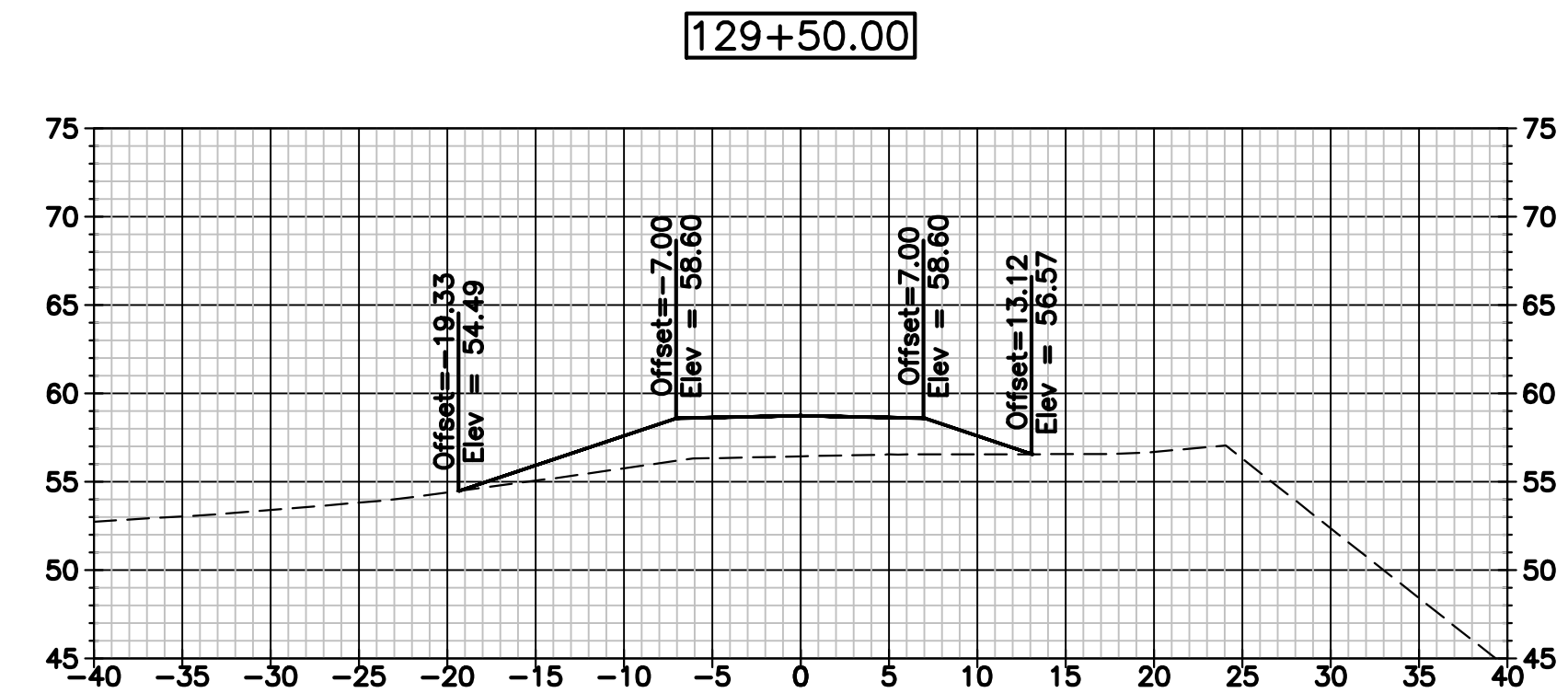
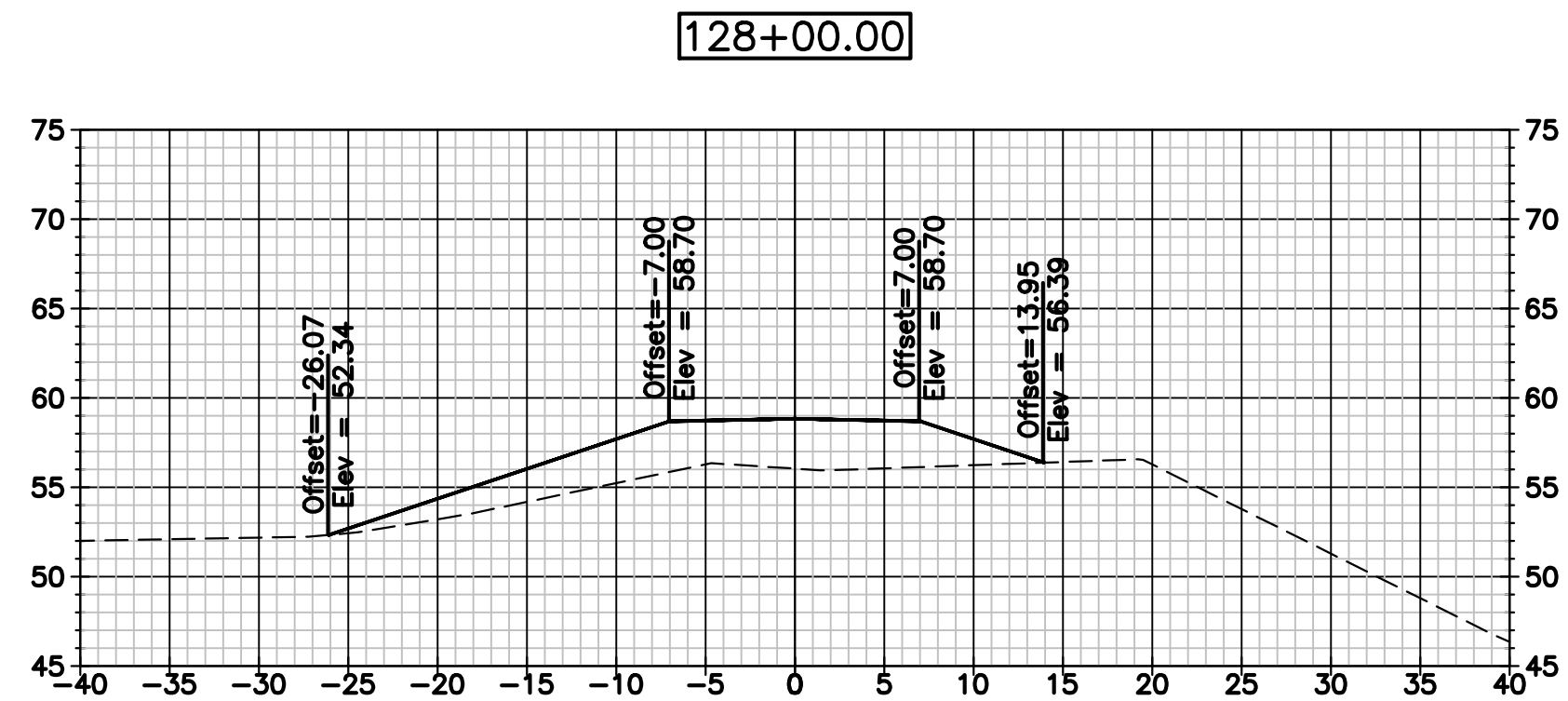
0		ISSUE FOR BID		08-16-22		MW	
Mark		Description		Date		Appr	
ALABAMA STATE PORT AUTHORITY MOBILE, ALABAMA PROJECT NO. 10968 TASK NO. 12 2970 COTTAGE HILL ROAD, SUITE 190 MOBILE, ALABAMA 36606 (251)666-2443							
thompson ENGINEERING							
ASPA EAST MUD LAKE DIKE RAISING							
CROSS SECTIONS							
Date:	Designed by:	Drawn by:	TE Job No:	Sheet No.	Rev		
08-16-22	N/A	SSC	22-1101-0068	C918	0		
Ckd by:	Reviewed by:	Submitted by:	Scale:				
MW	MCR	MW					




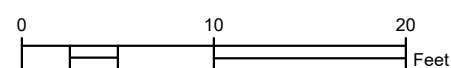
14' WIDE STA. 125+00 TO 127+50



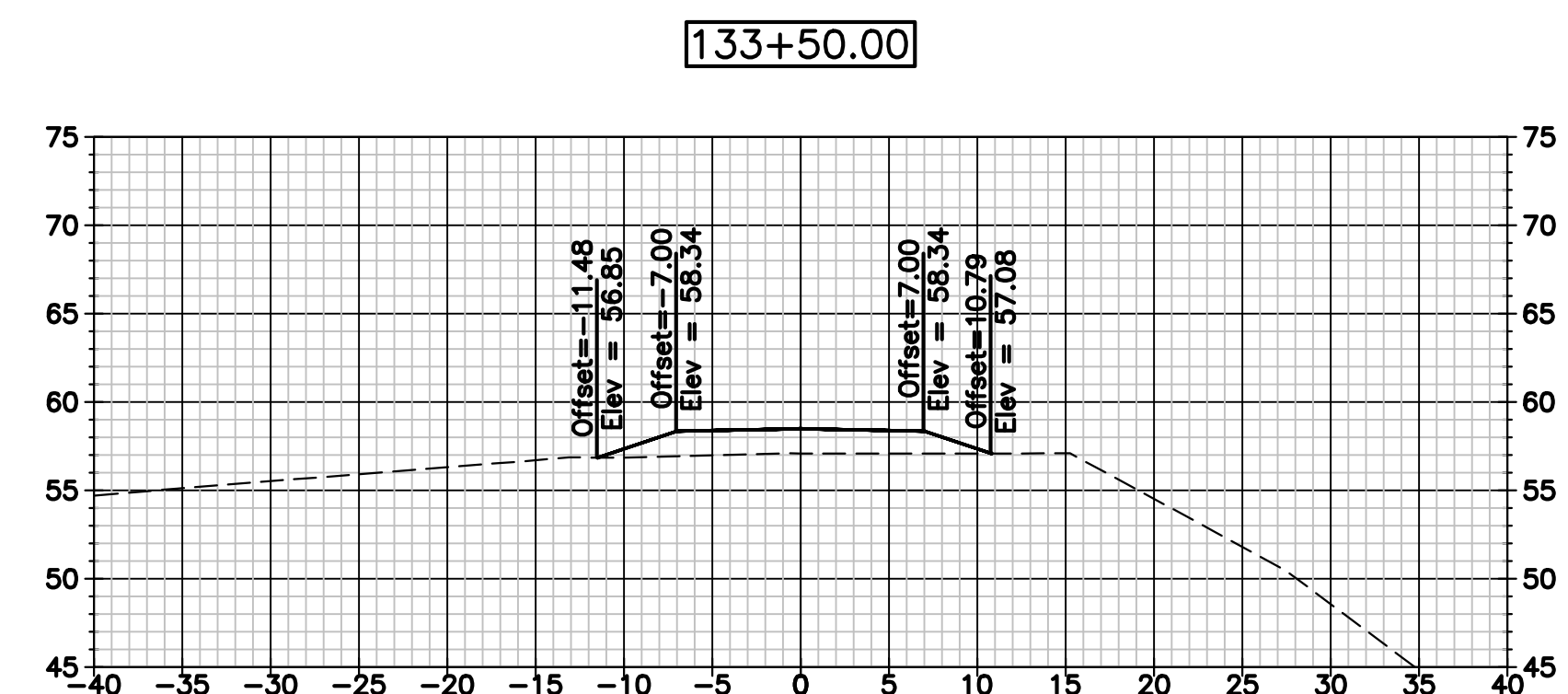
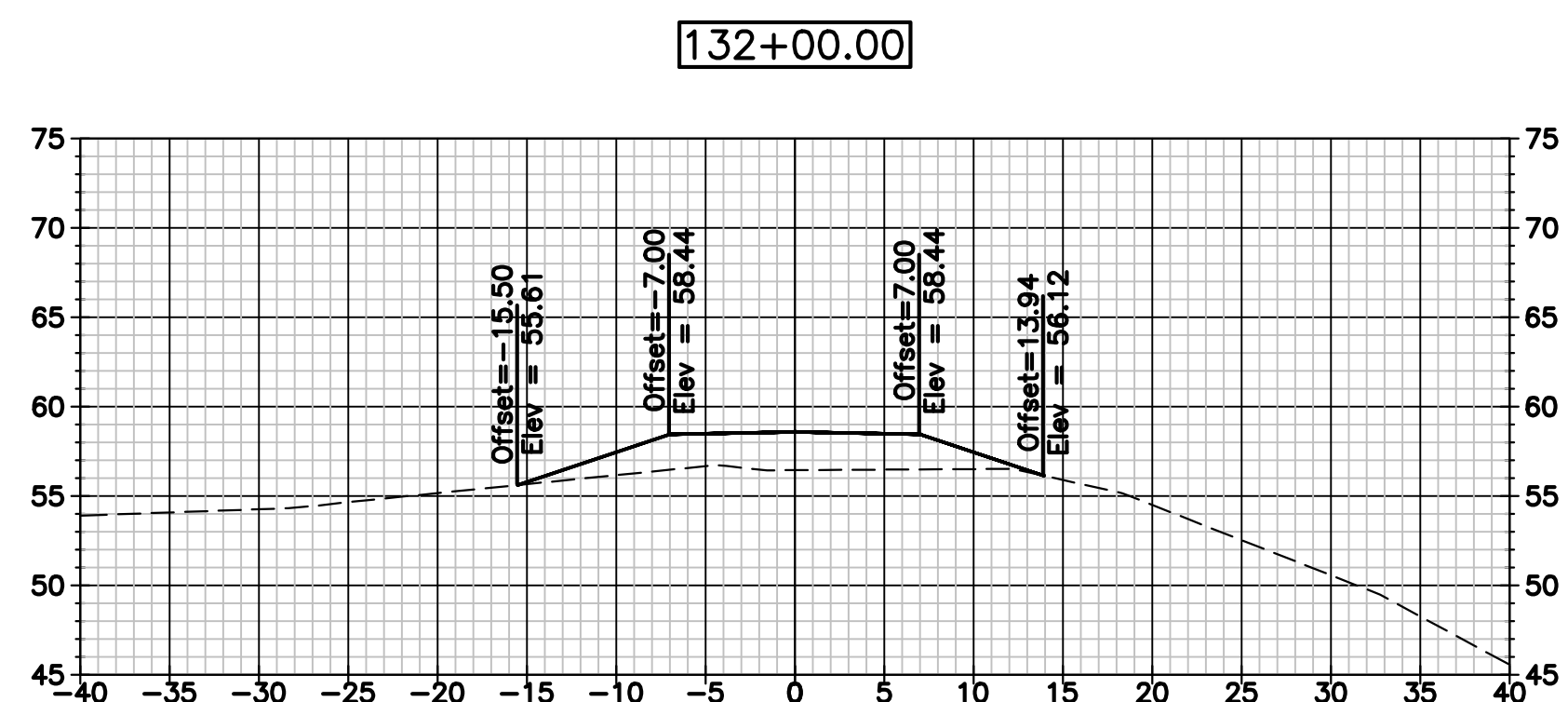
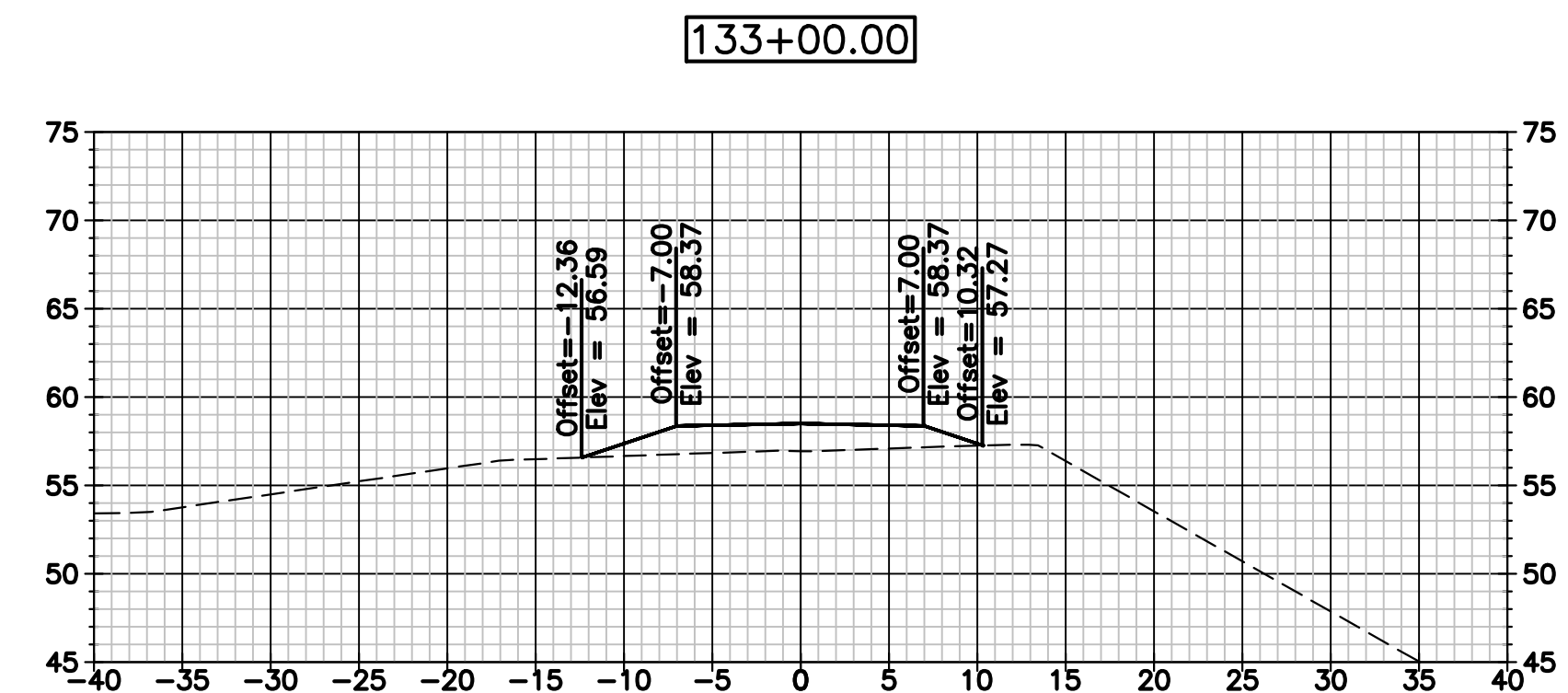
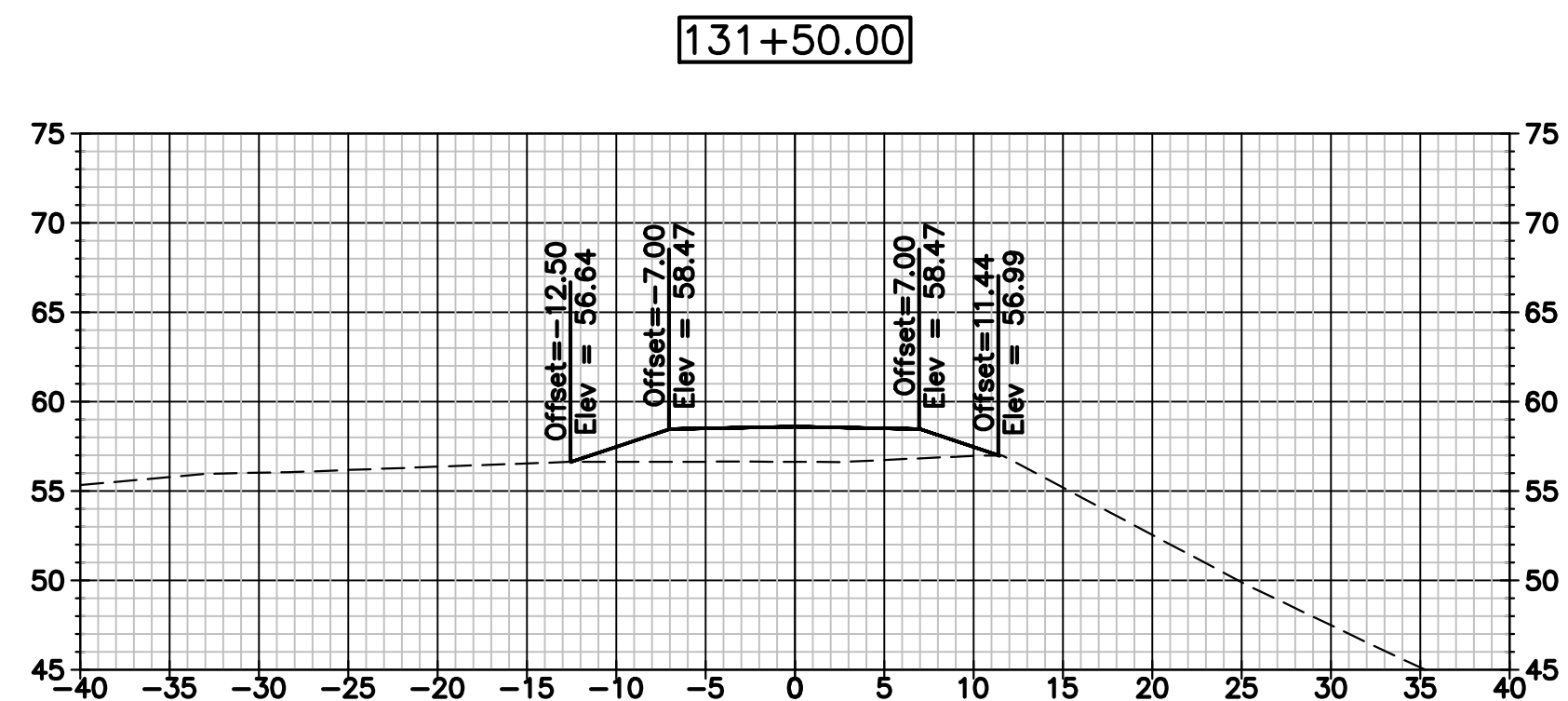
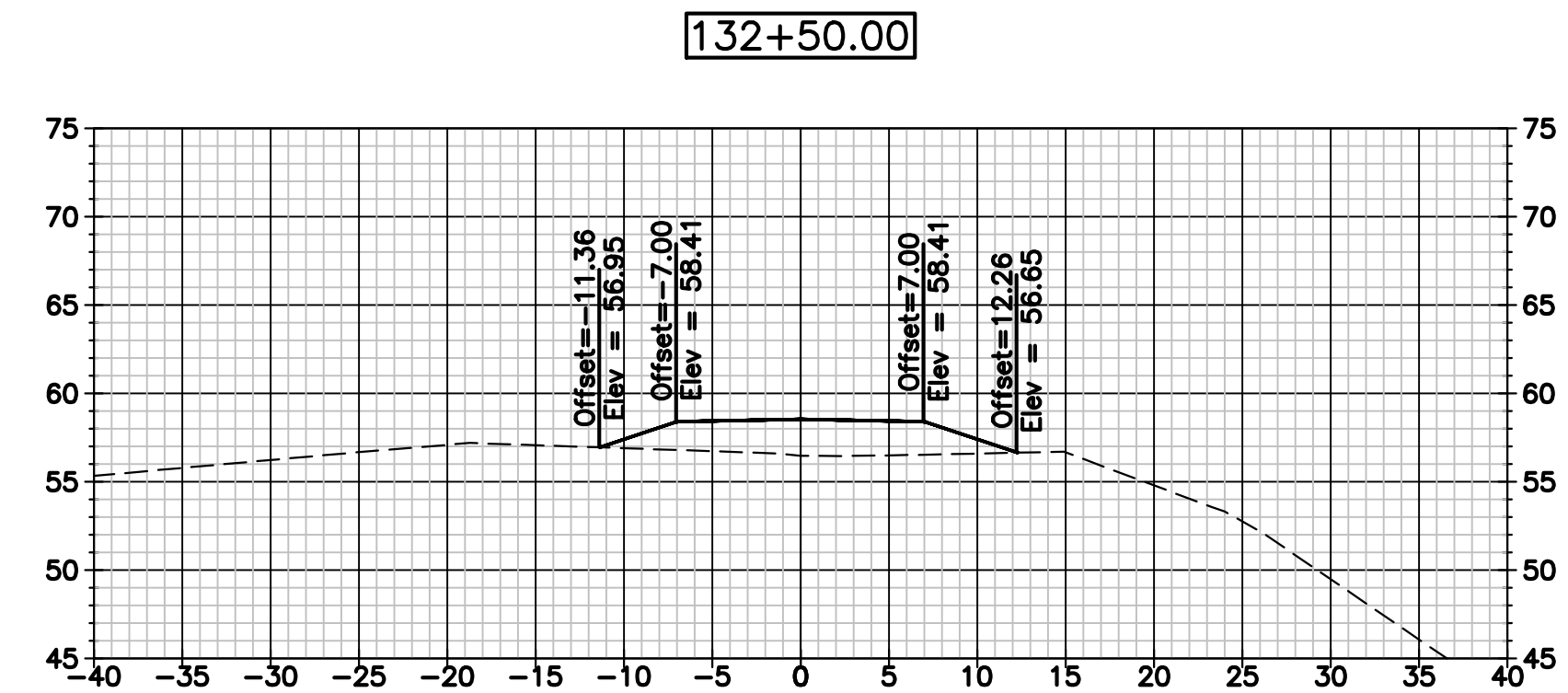
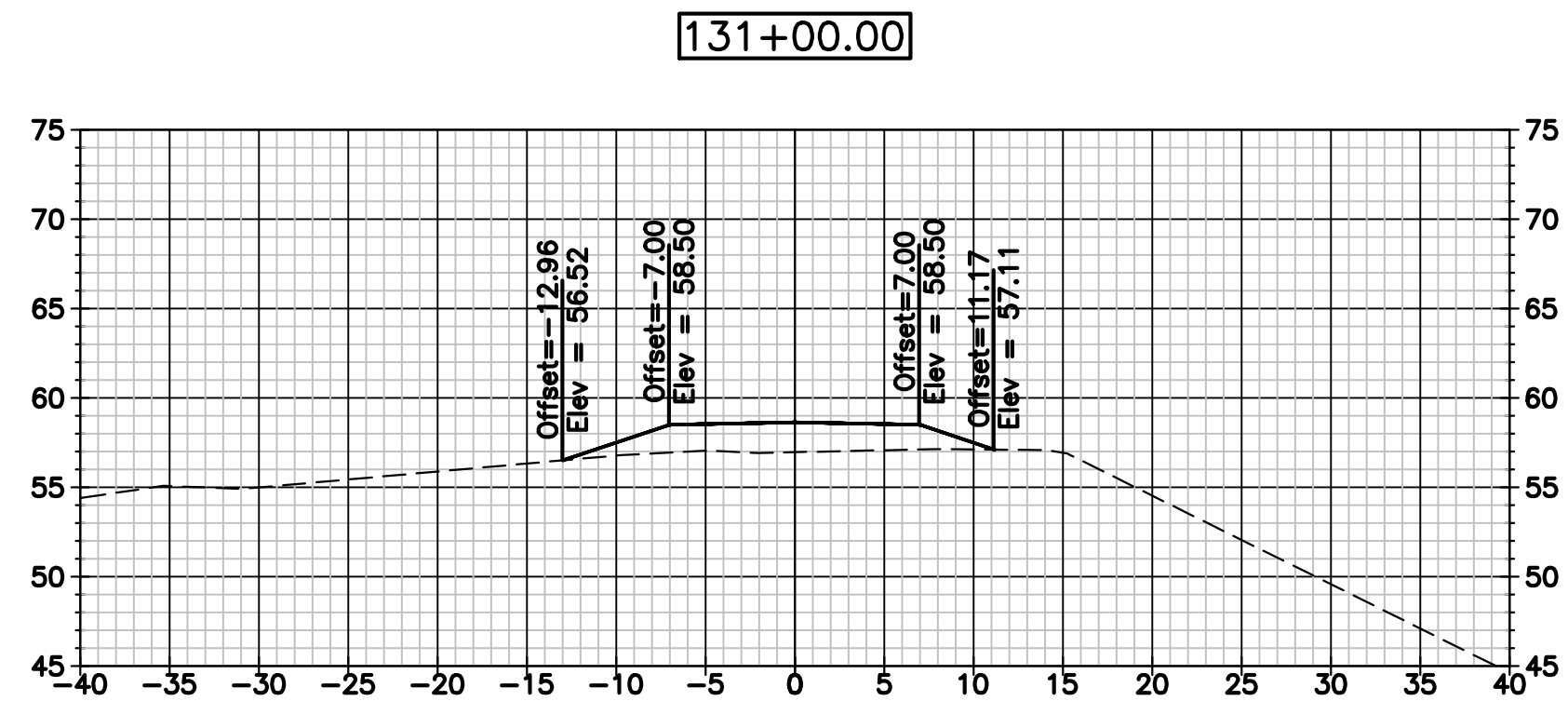
0		ISSUE FOR BID		08-16-22		MW	
Mark		Description		Date		Appr	
		ALABAMA STATE PORT AUTHORITY MOBILE, ALABAMA PROJECT NO. 10968 TASK NO. 12					
		2970 COTTAGE HILL ROAD, SUITE 190 MOBILE, ALABAMA 36606 (251)666-2443					
ASPA EAST MUD LAKE DIKE RAISING							
CROSS SECTIONS							
Date:	Designed by:	Drawn by:	TE Job No:	Sheet No.	Rev		
08-16-22	N/A	SSC	22-1101-0068	C920	0		
Ckd by:	Reviewed by:	Submitted by:	Scale:				
MW	MCR	MW					




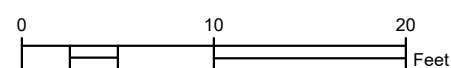
14' WIDE STA. 128+00 TO 130+50



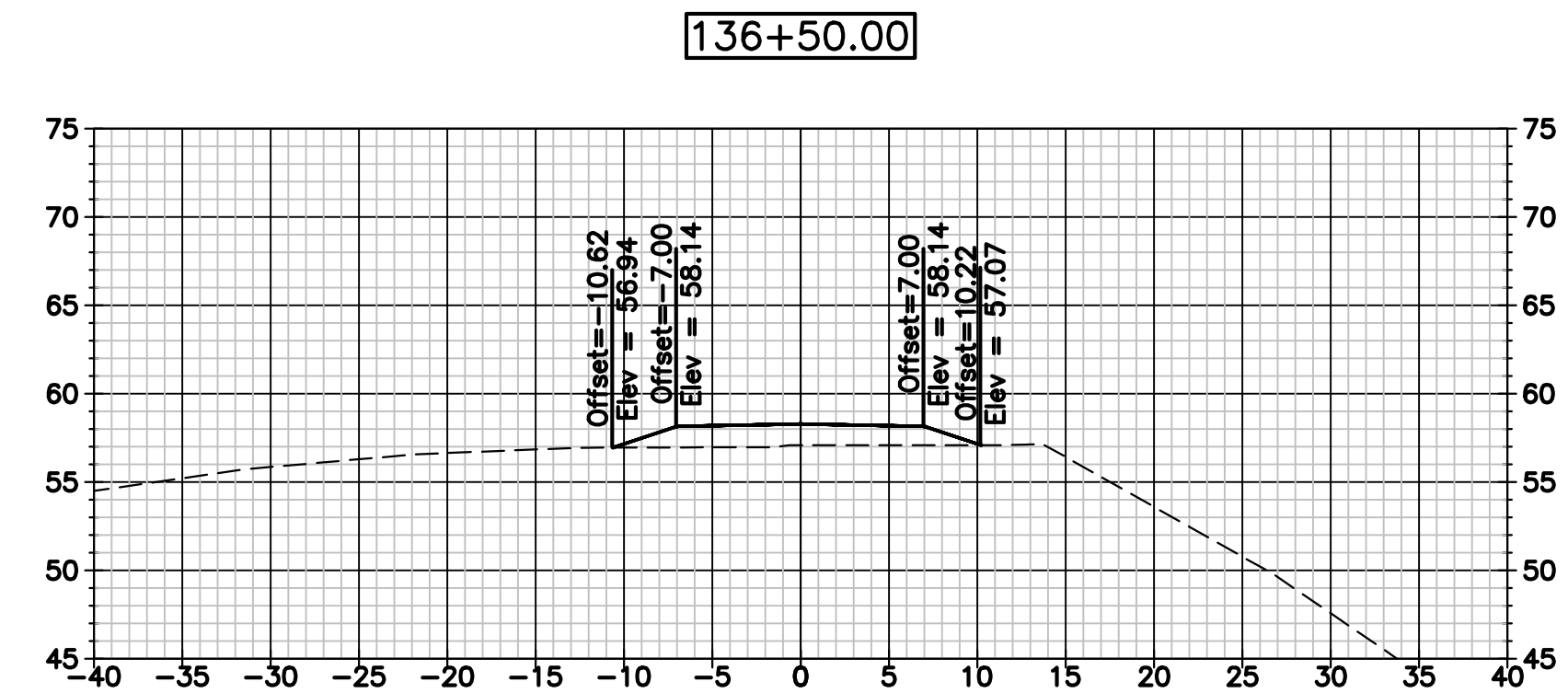
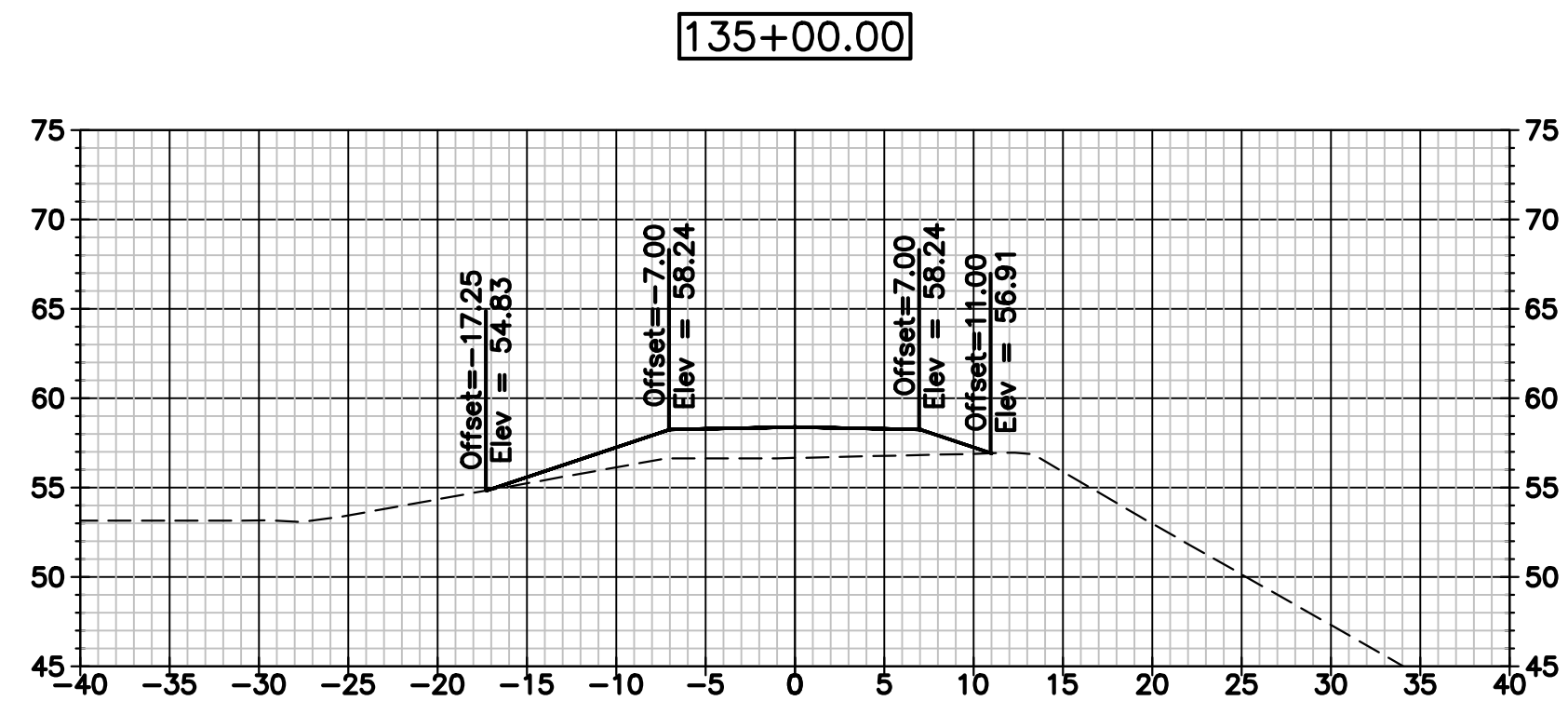
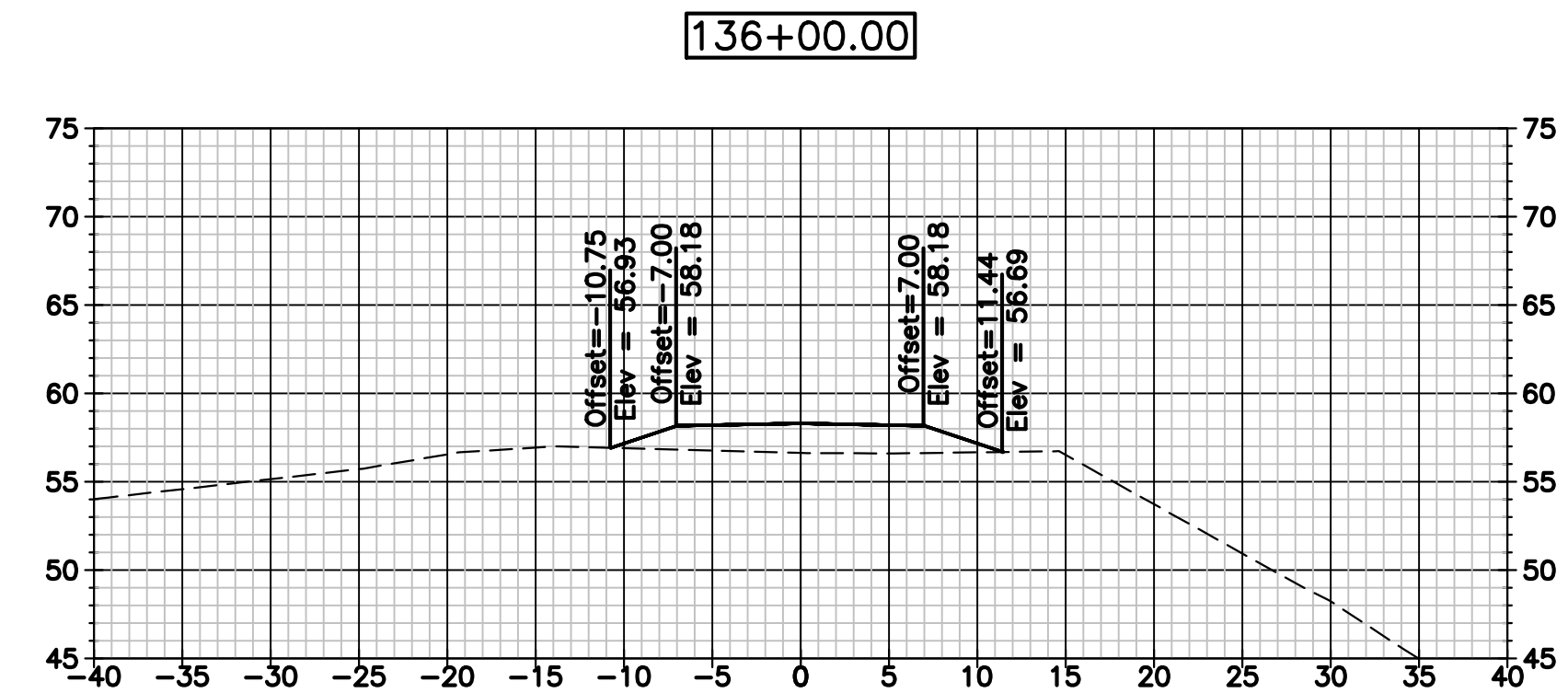
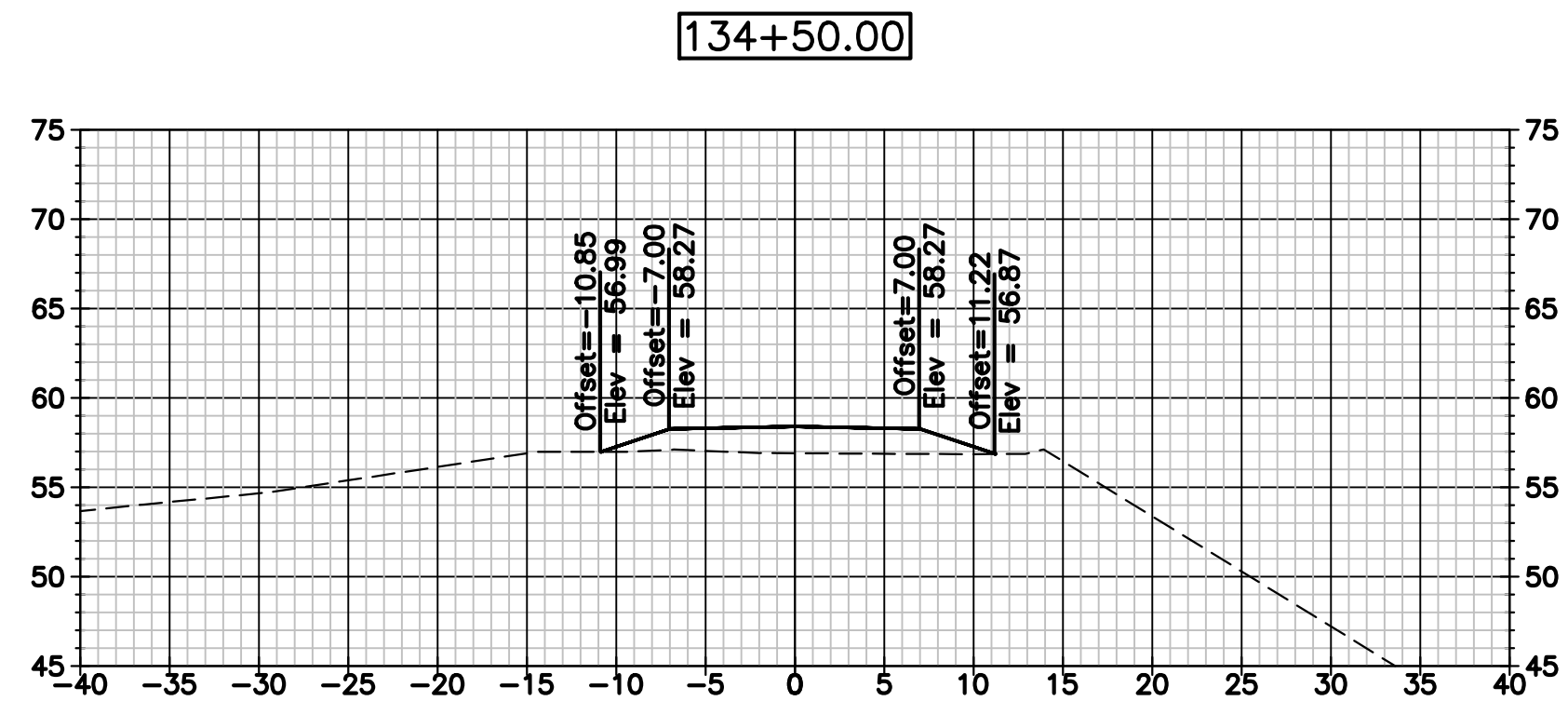
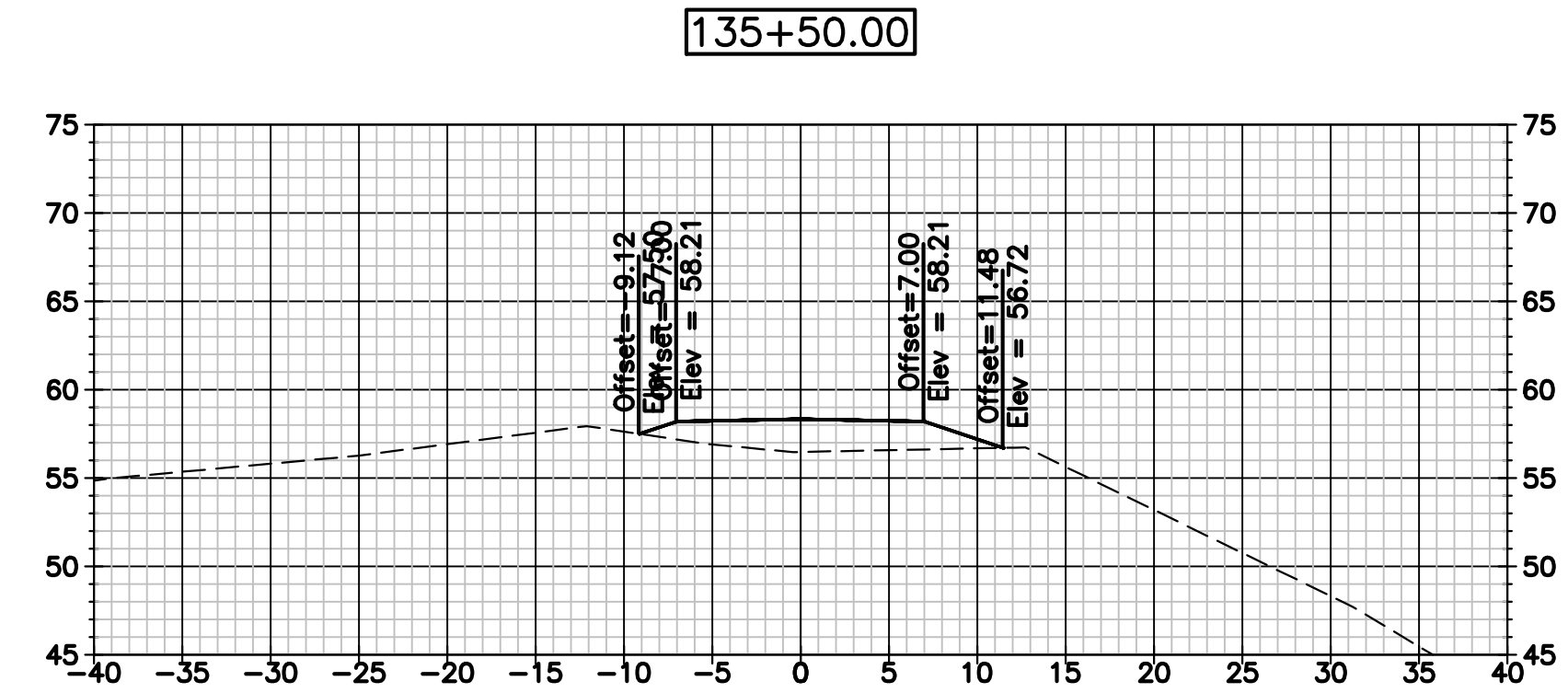
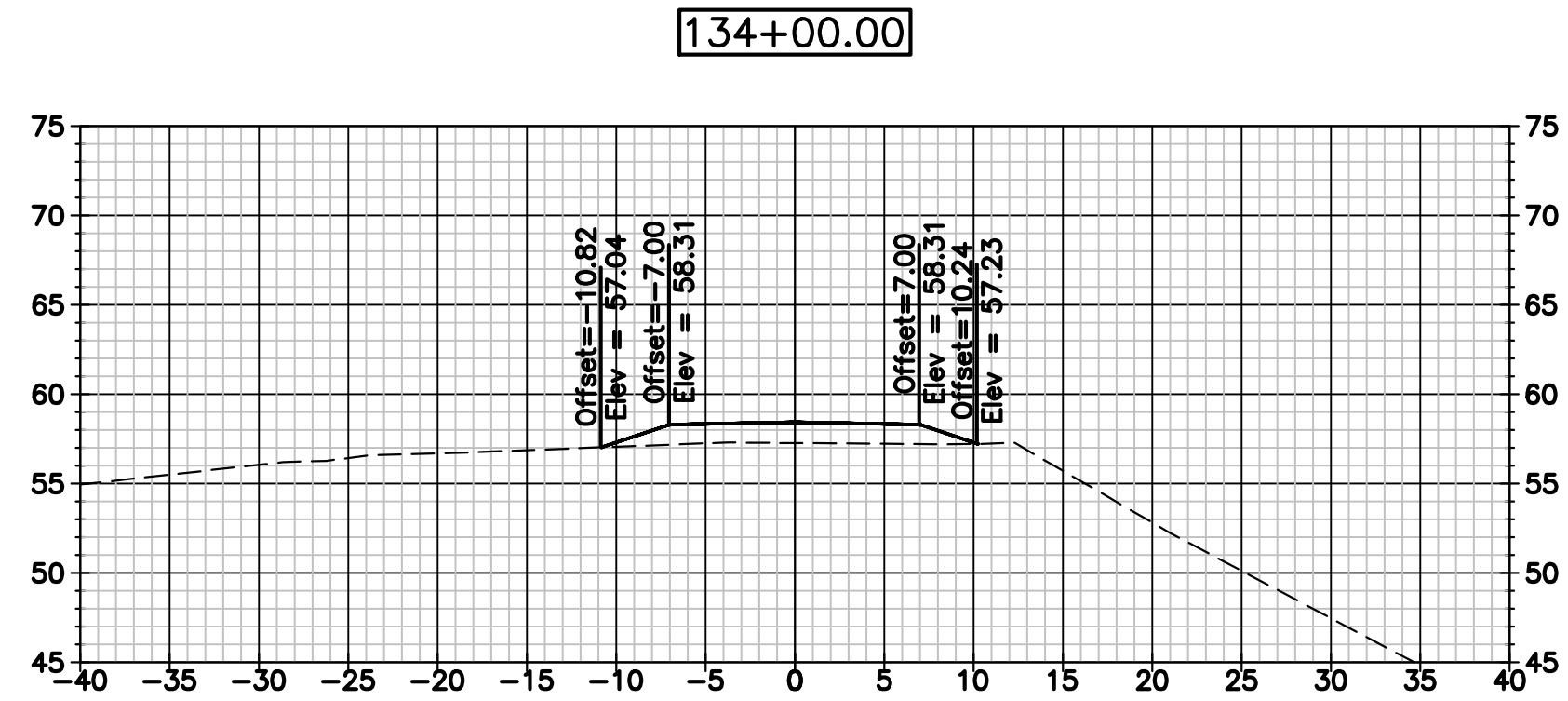
0		ISSUE FOR BID		08-16-22	MW
Mark	Description			Date	Appr
		ALABAMA STATE PORT AUTHORITY MOBILE, ALABAMA			
		2970 COTTAGE HILL ROAD, SUITE 190 MOBILE, ALABAMA 36606 (251)666-2443			
ASPA EAST MUD LAKE DIKE RAISING					
CROSS SECTIONS					
Date: 08-16-22	Designed by: N/A	Drawn by: SSC	TE Job No: 22-1101-0068	Sheet No. C921	Rev 0
Ckd by: MW	Reviewed by: MCR	Submitted by: MW	Scale:		



14' WIDE STA. 131+00 TO 133+50





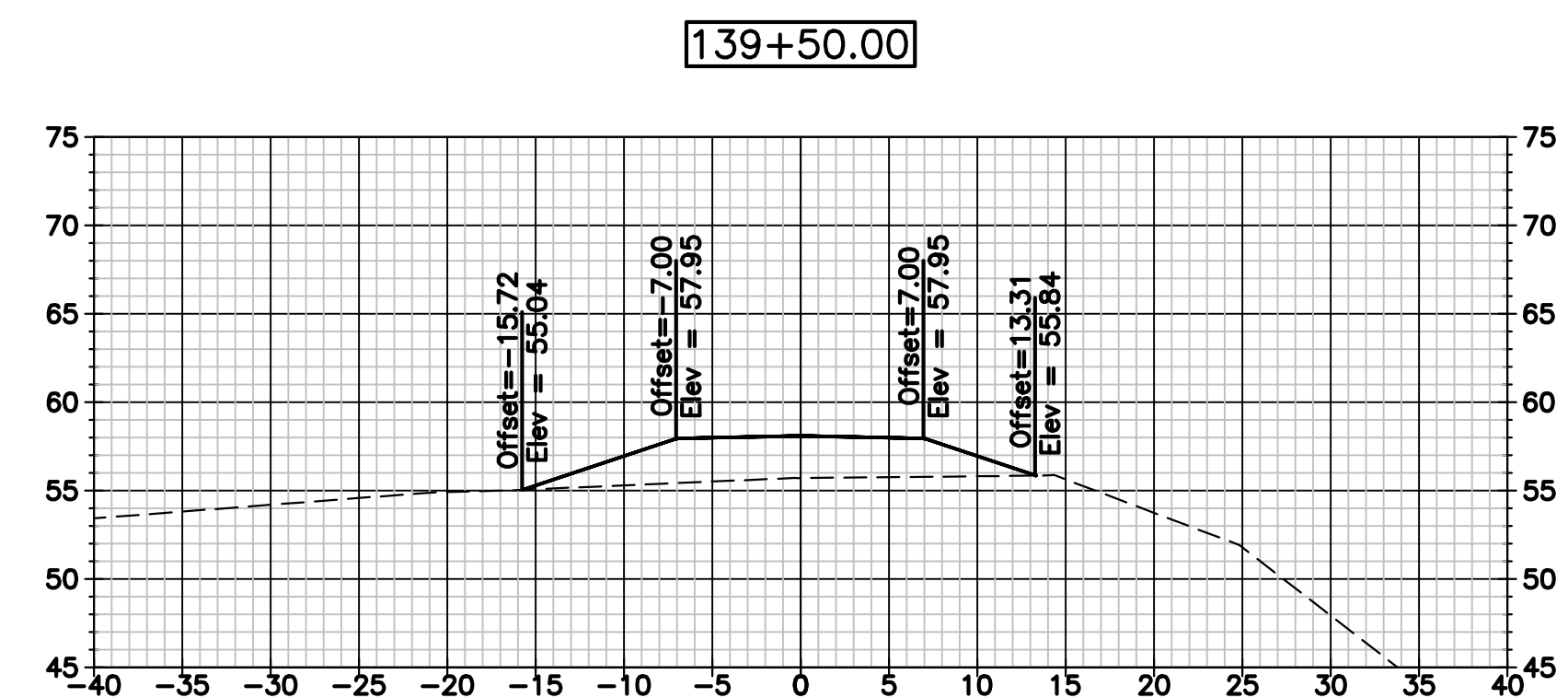
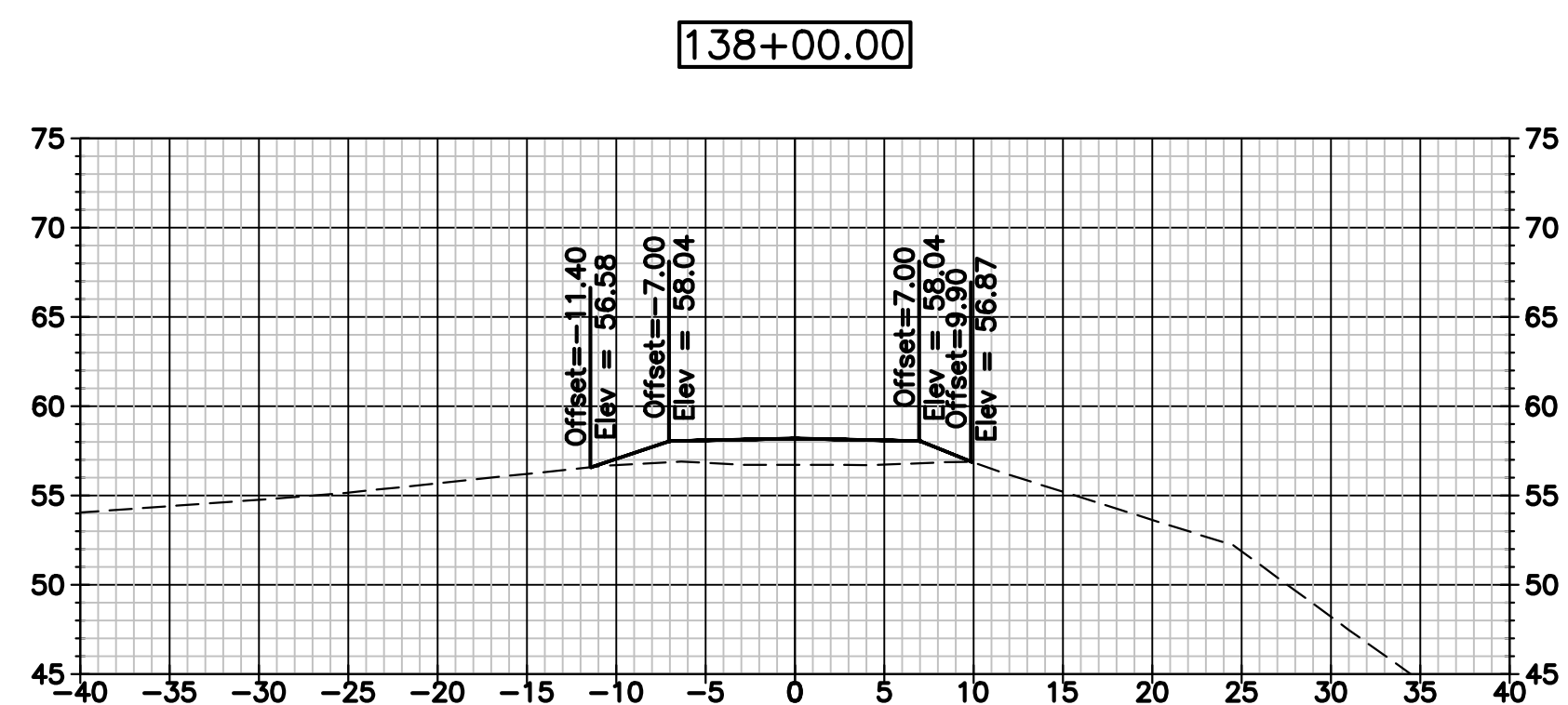
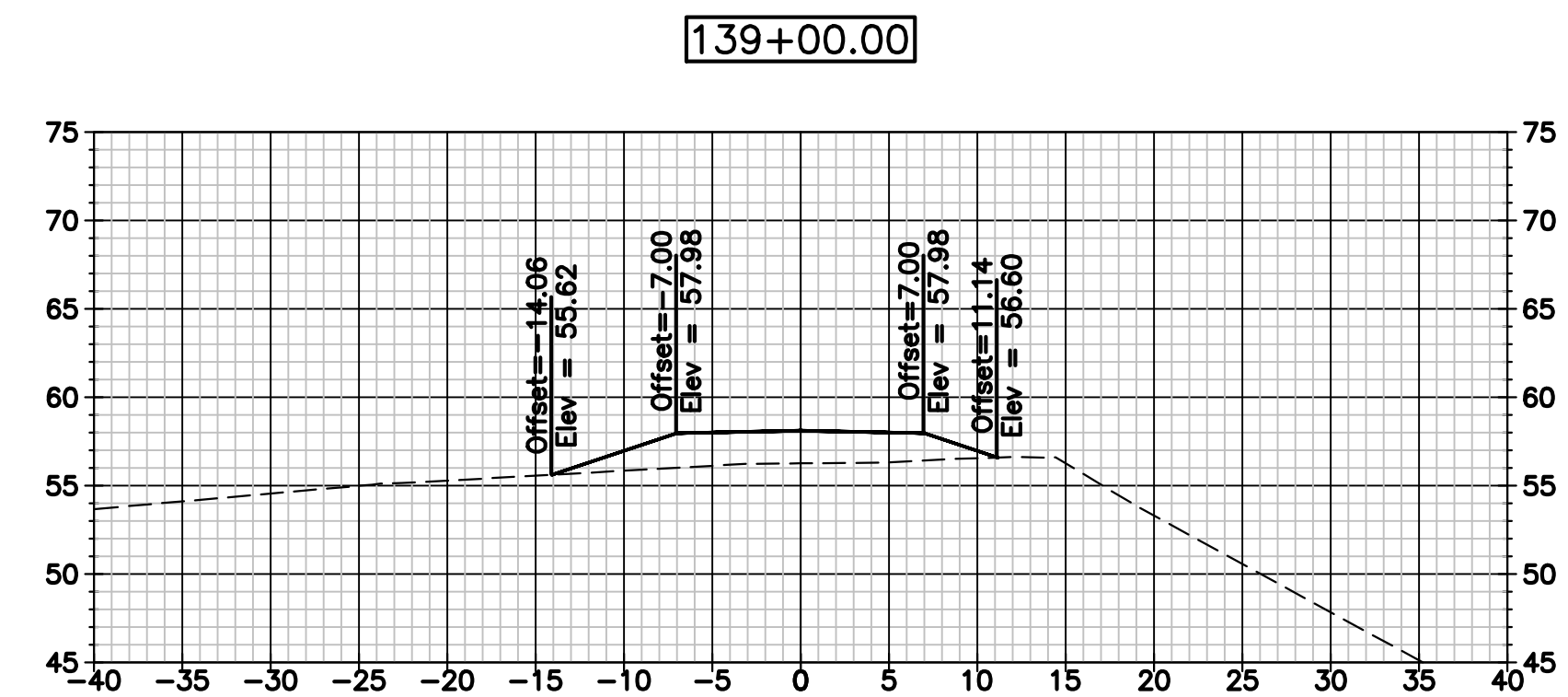
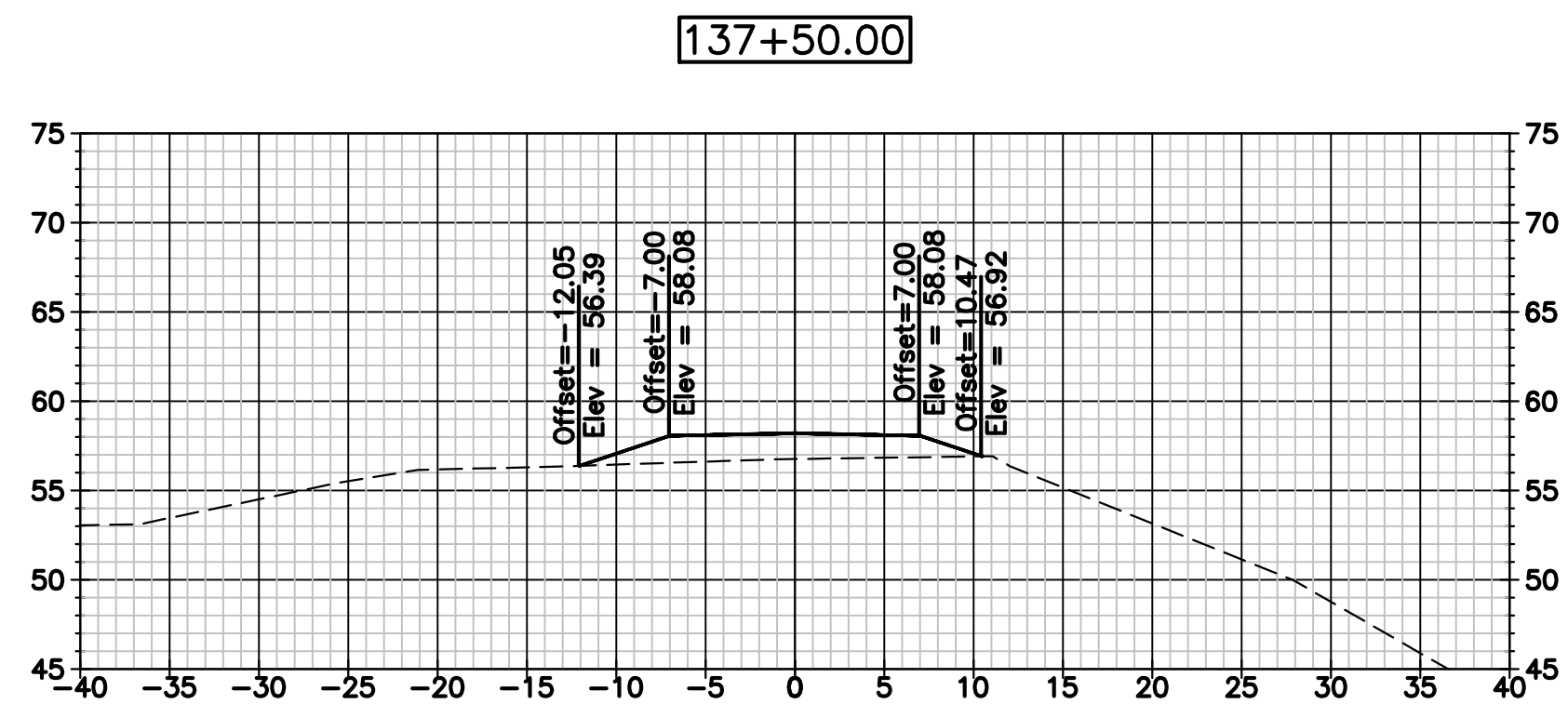
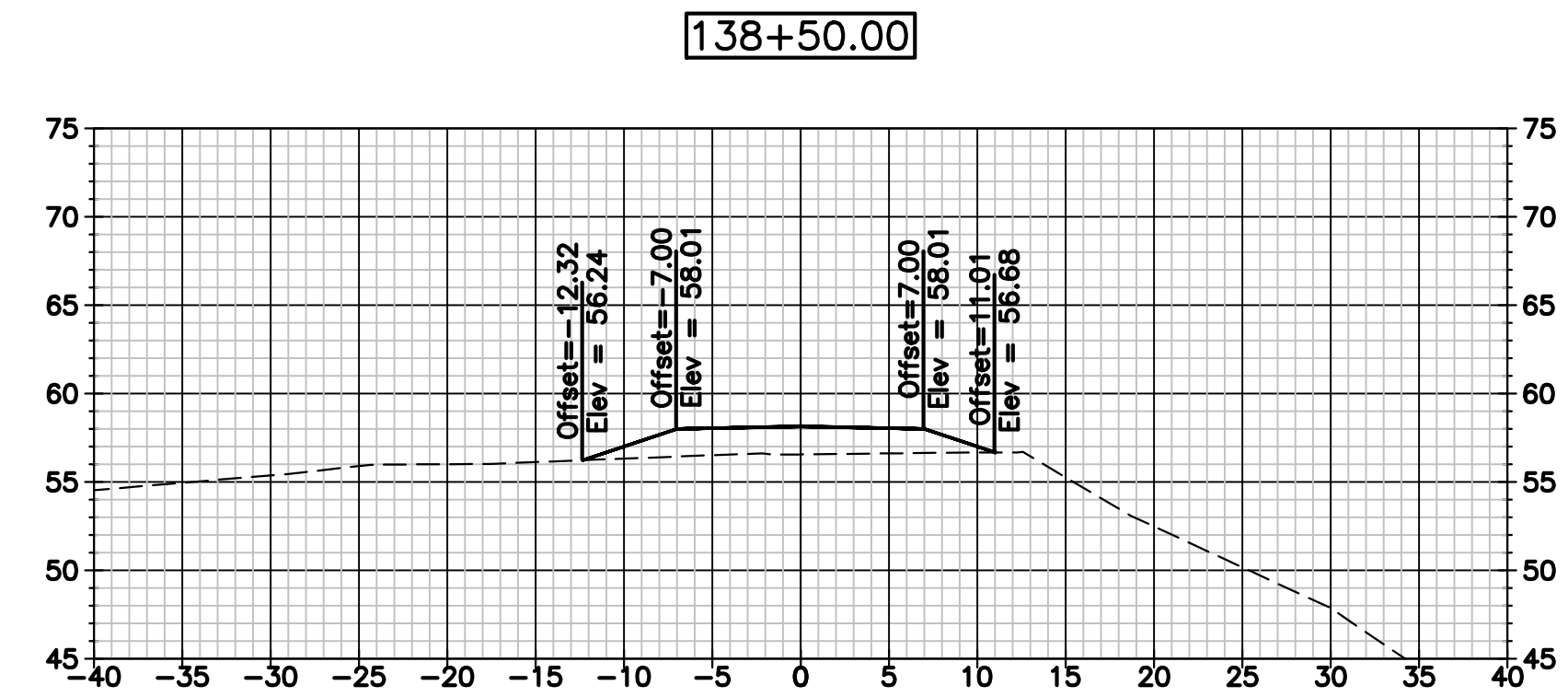
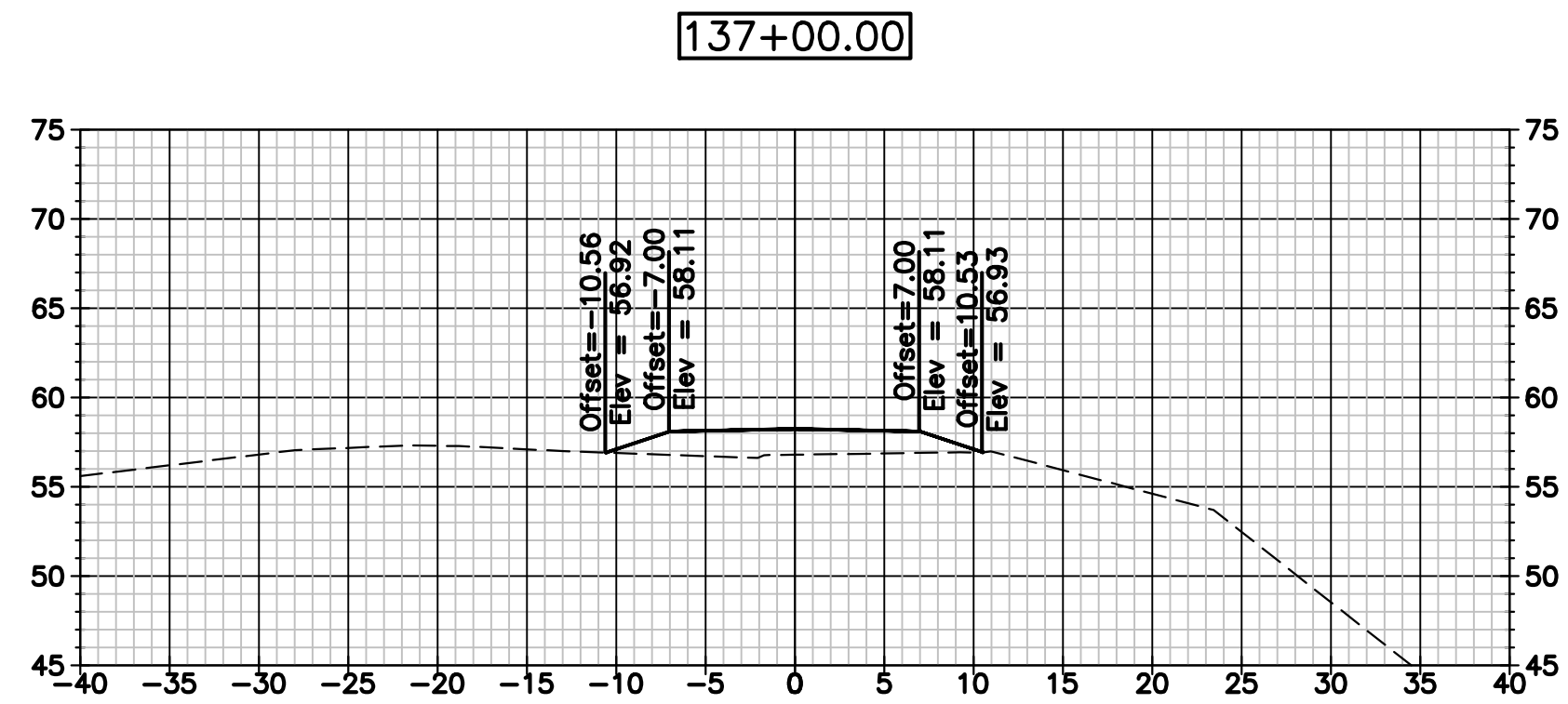
0	ISSUE FOR BID	08-16-22	MW																										
Mark	Description	Date	Appr																										
<div>ALABAMA STATE PORT AUTHORITY MOBILE, ALABAMA PROJECT NO. 10968 TASK NO. 12</div> <div>thompson ENGINEERING 2970 COTTAGE HILL ROAD, SUITE 190 MOBILE, ALABAMA 36606 (251)666-2443</div> <div>ASPA EAST MUD LAKE DIKE RAISING</div> <div>CROSS SECTIONS</div> <table><tr><td>Date:</td><td>Designed by:</td><td>Drawn by:</td><td>TE Job No:</td><td>Sheet No.</td><td>Rev</td></tr><tr><td>08-16-22</td><td>N/A</td><td>SSC</td><td>22-1101-0068</td><td>C922</td><td>0</td></tr><tr><td>Ckd by:</td><td>Reviewed by:</td><td>Submitted by:</td><td>Scale:</td><td></td><td></td></tr><tr><td>MW</td><td>MCR</td><td>MW</td><td></td><td></td><td></td></tr></table>						Date:	Designed by:	Drawn by:	TE Job No:	Sheet No.	Rev	08-16-22	N/A	SSC	22-1101-0068	C922	0	Ckd by:	Reviewed by:	Submitted by:	Scale:			MW	MCR	MW			
Date:	Designed by:	Drawn by:	TE Job No:	Sheet No.	Rev																								
08-16-22	N/A	SSC	22-1101-0068	C922	0																								
Ckd by:	Reviewed by:	Submitted by:	Scale:																										
MW	MCR	MW																											



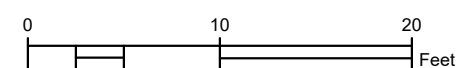
14' WIDE STA. 134+00 TO 136+50



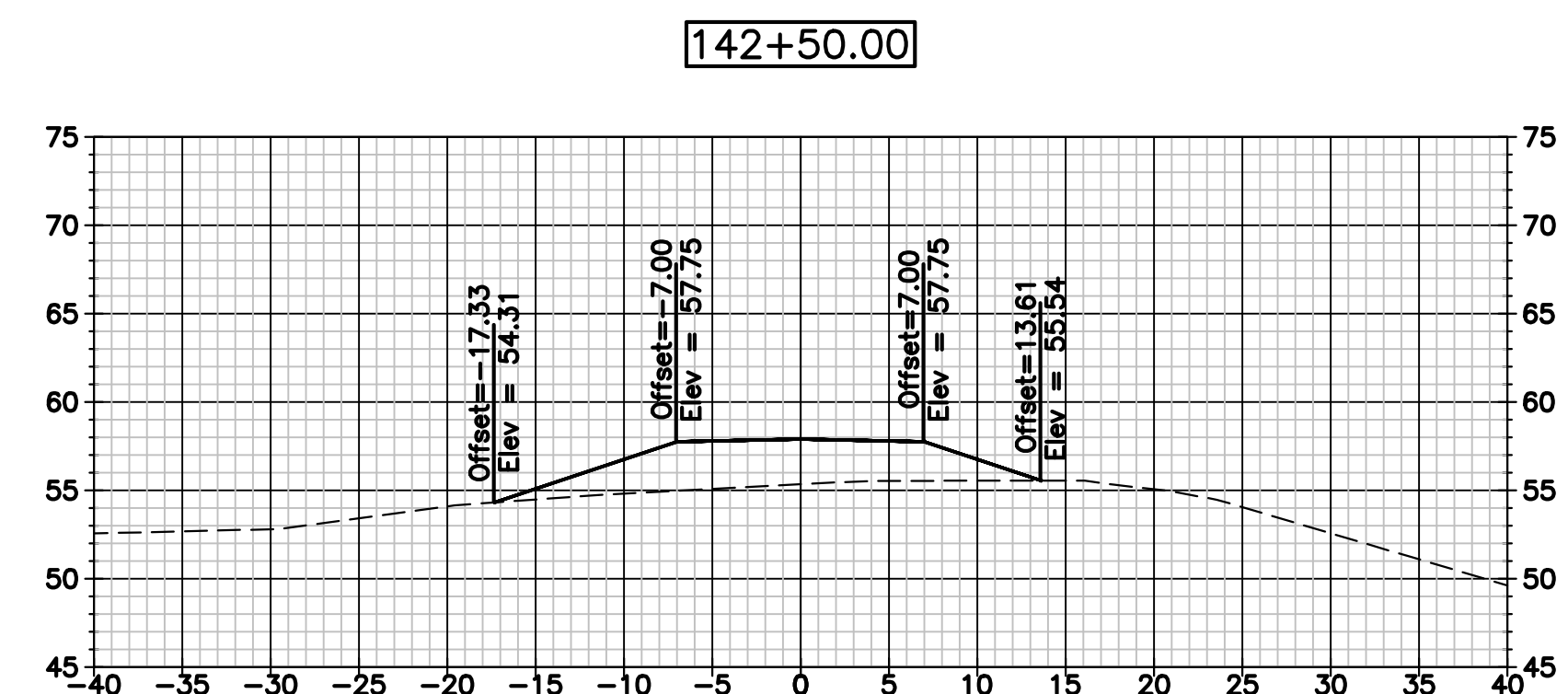
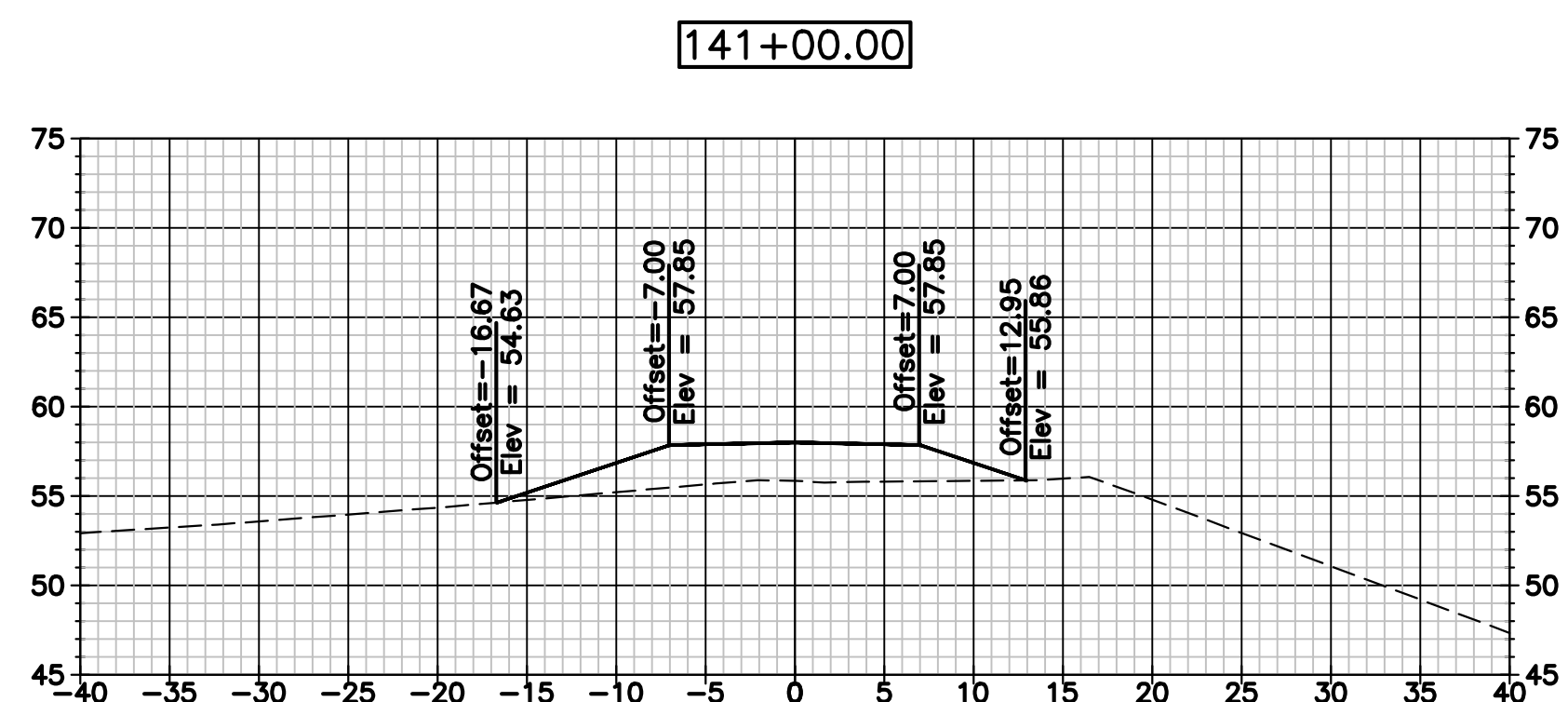
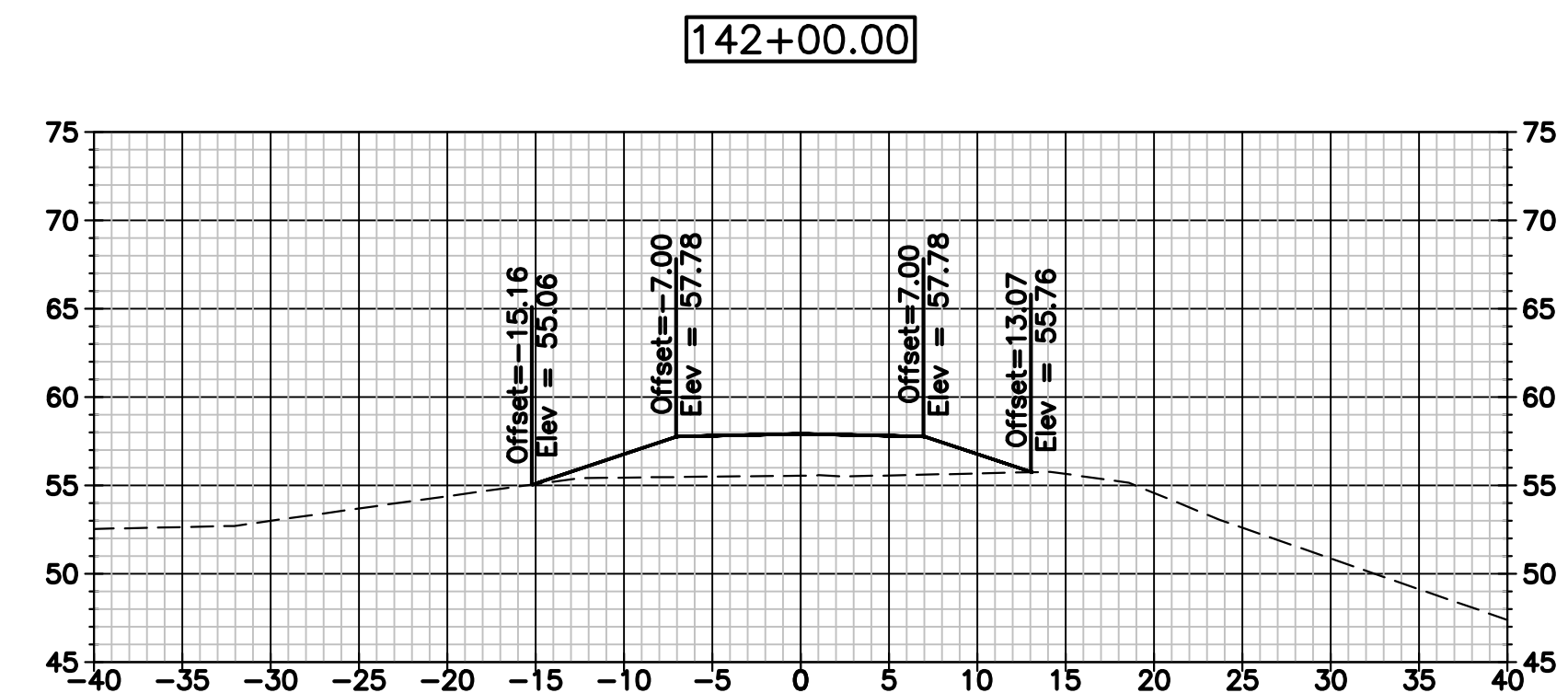
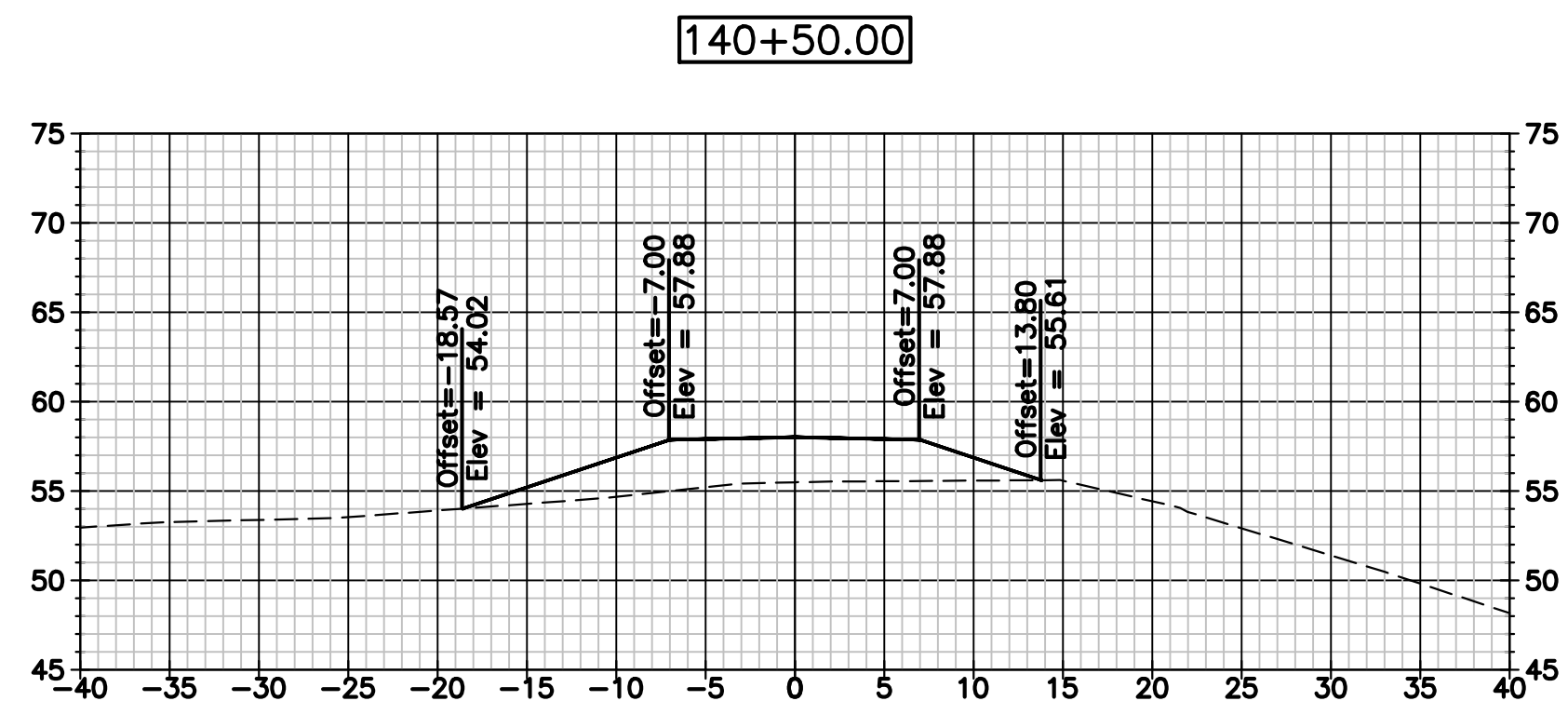
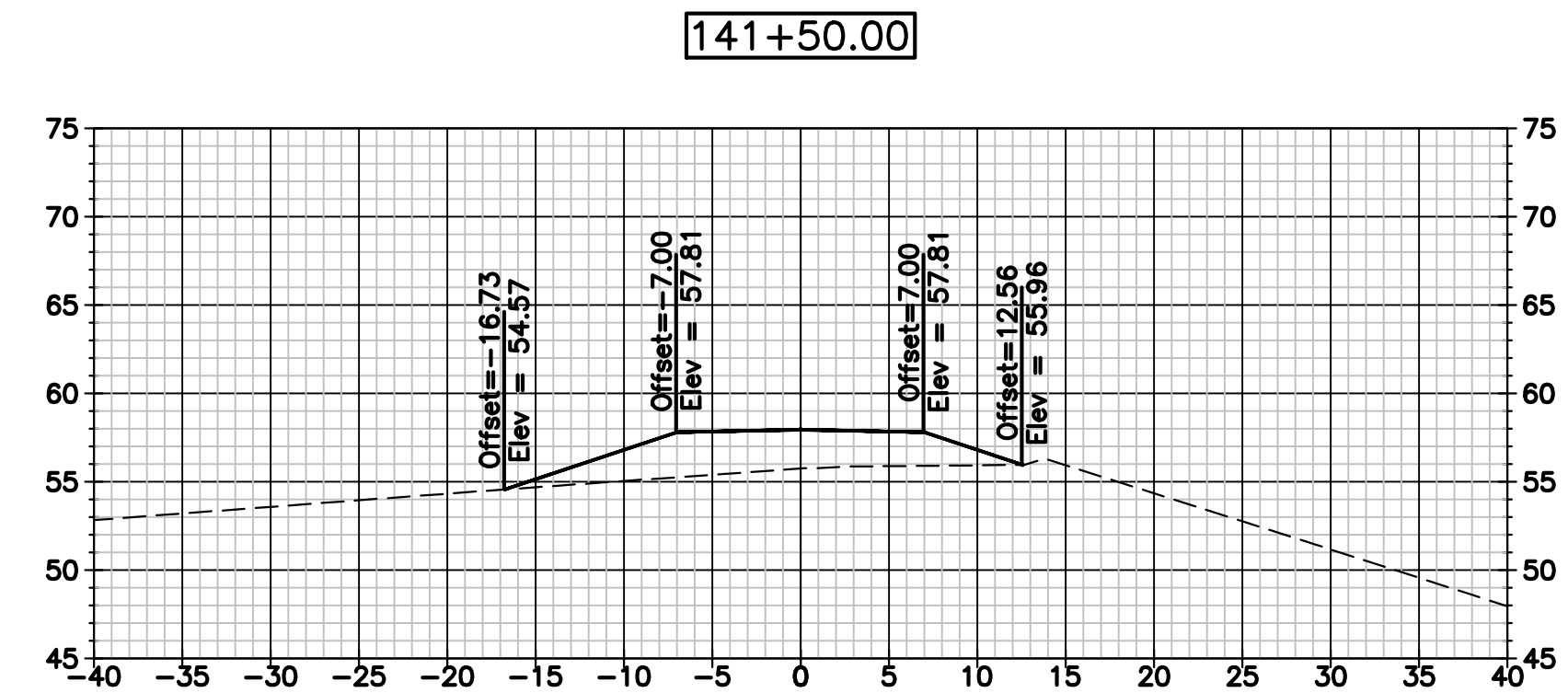
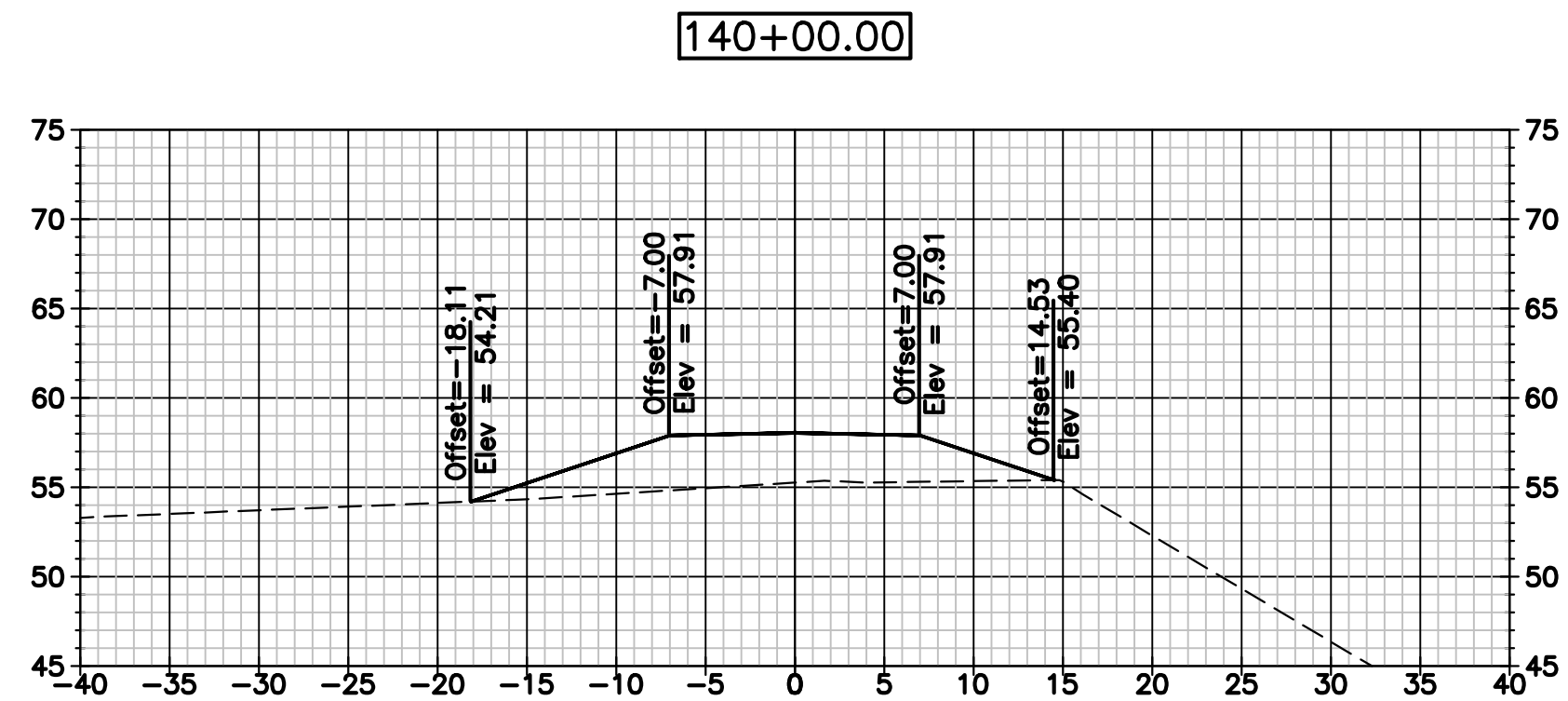
0		ISSUE FOR BID		08-16-22	MW
Mark	Description			Date	Appr
 ALABAMA STATE PORT AUTHORITY MOBILE, ALABAMA PROJECT NO. 10968 TASK NO. 12					
 thompson 2970 COTTAGE HILL ROAD, SUITE 190 ENGINEERING MOBILE, ALABAMA 36606 (251)666-2443					
ASPA EAST MUD LAKE DIKE RAISING					
CROSS SECTIONS					
Date: 08-16-22	Designed by: N/A	Drawn by: SSC	TE Job No: 22-1101-0068	Sheet No.	Rev
Ckd by: MW	Reviewed by: MCR	Submitted by: MW	Scale:	C923	0



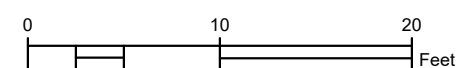
14' WIDE STA. 137+00 TO 139+50



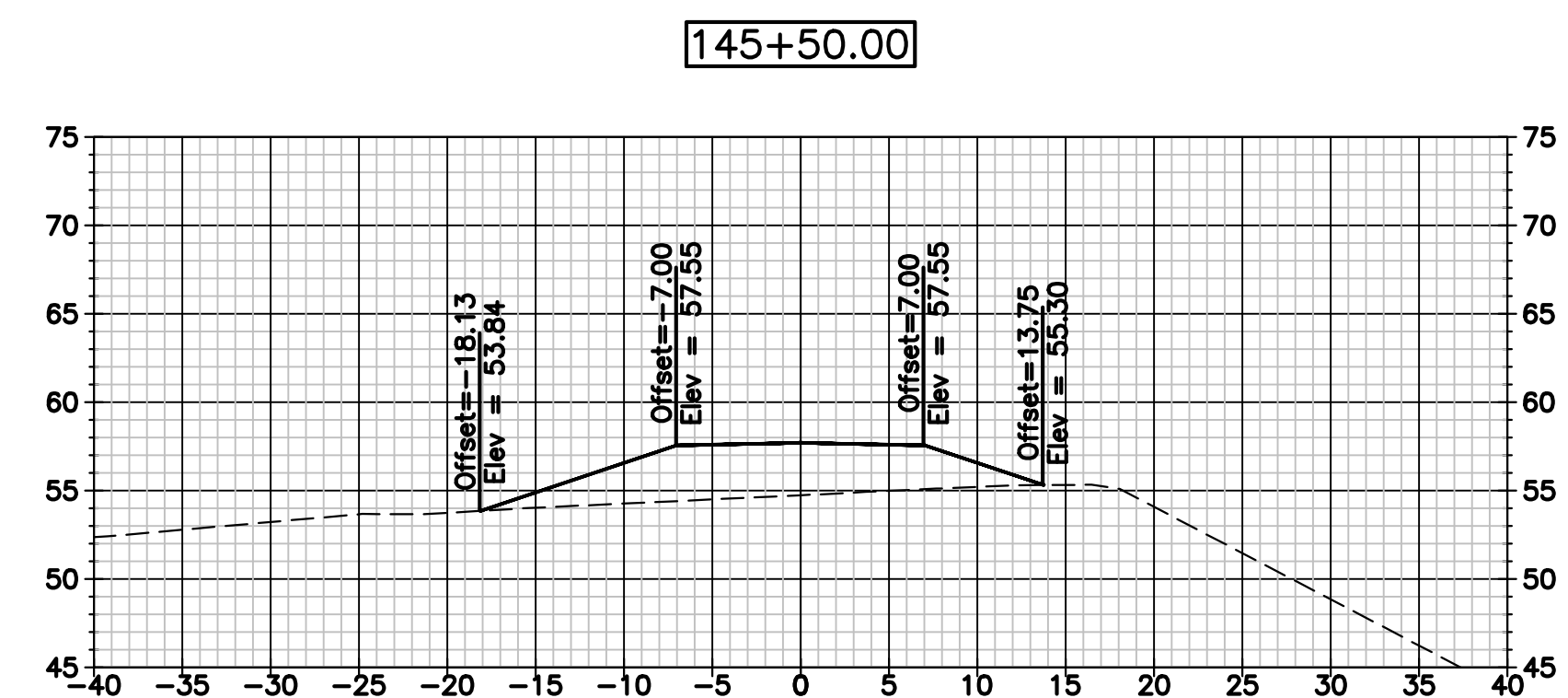
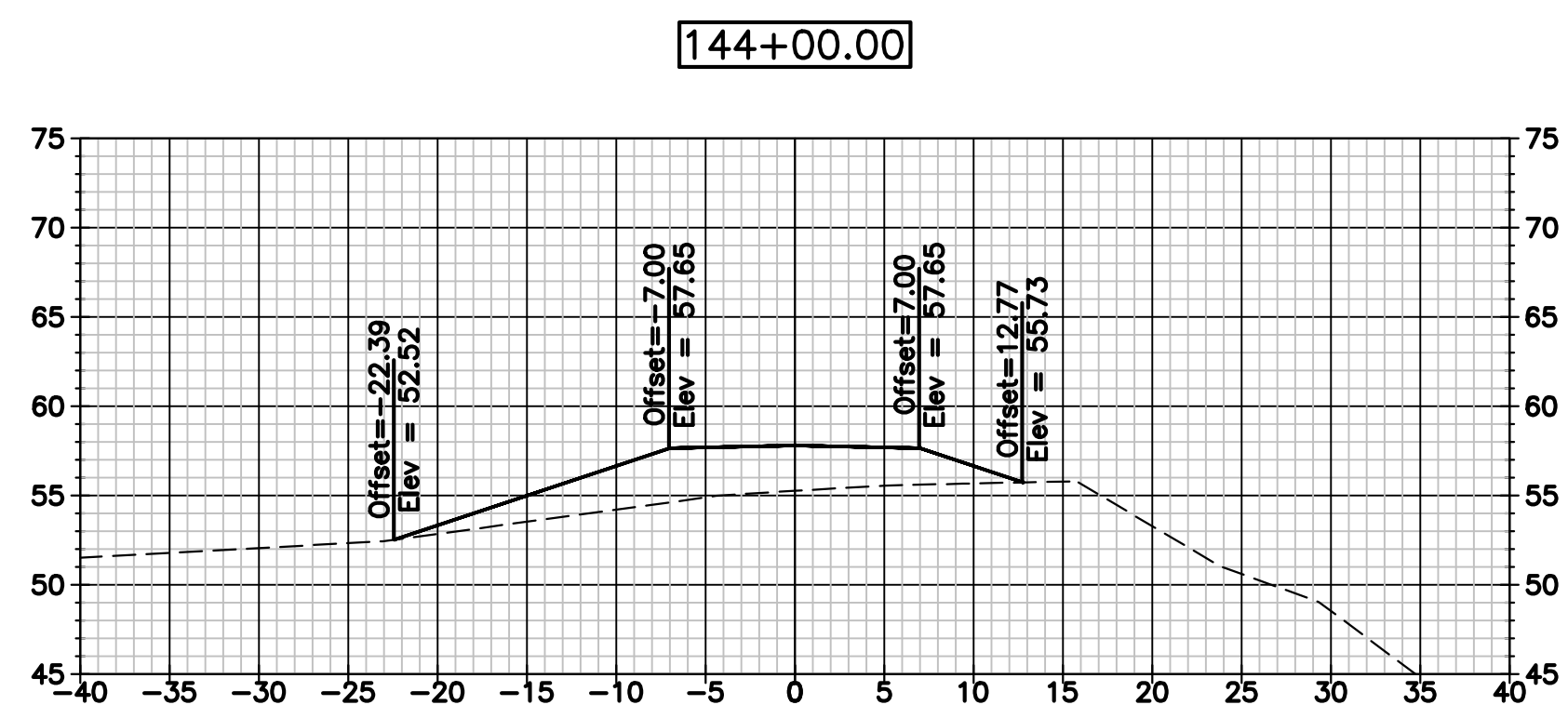
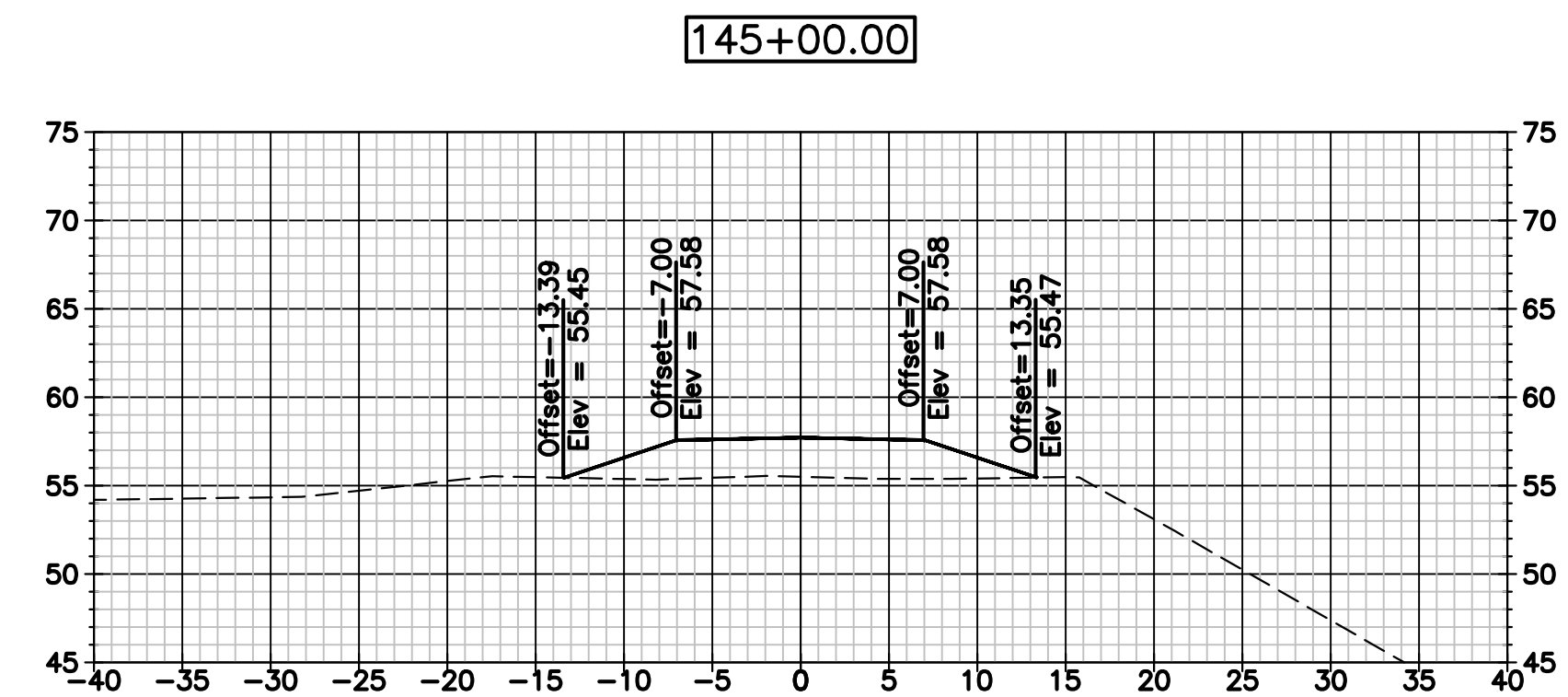
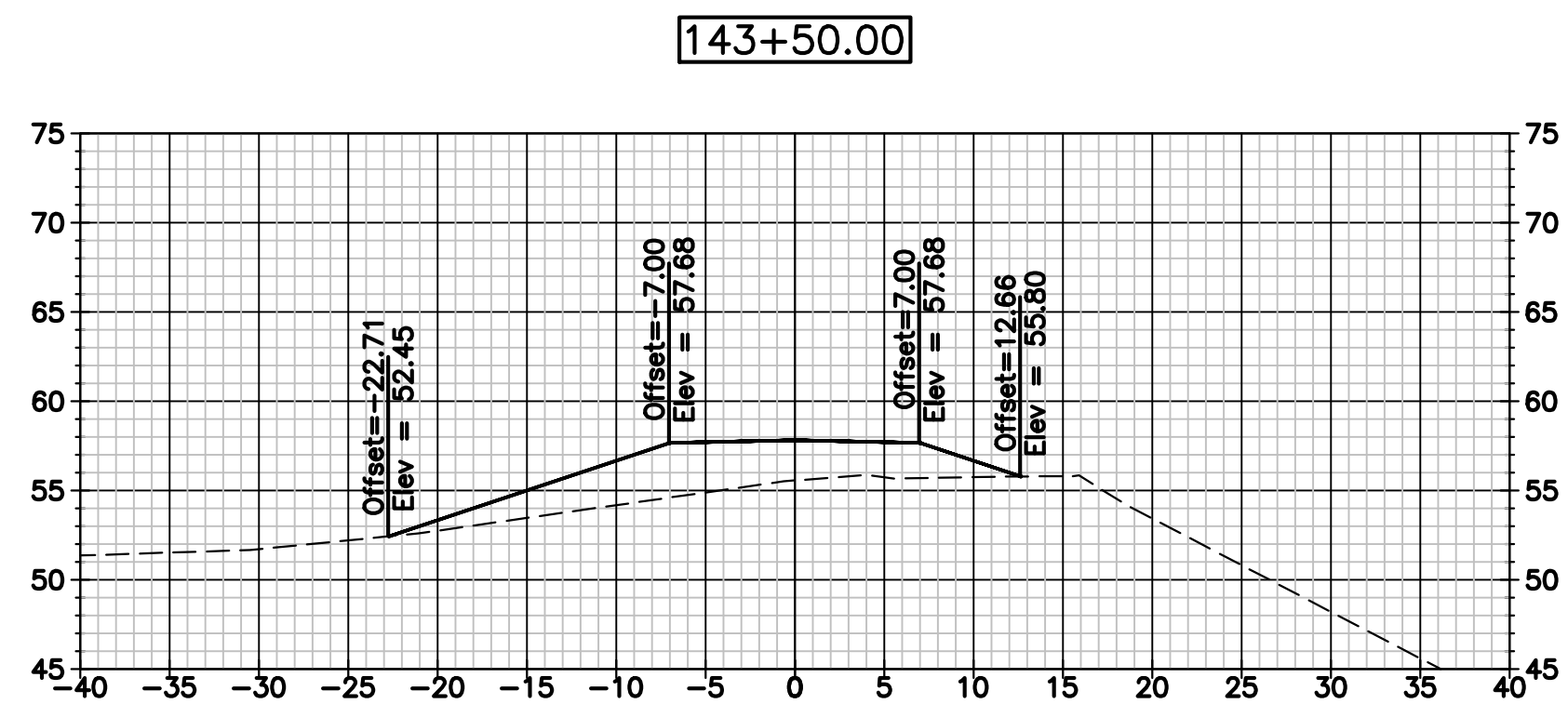
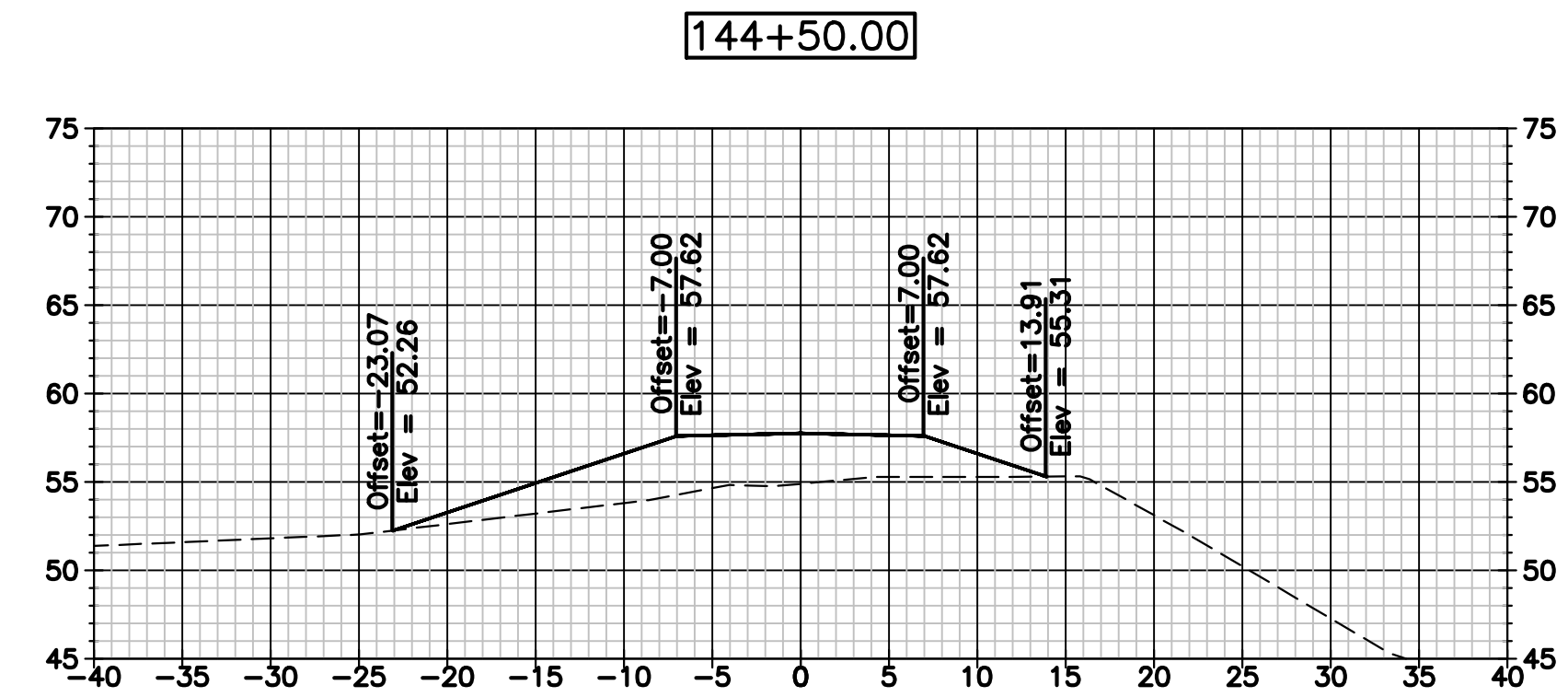
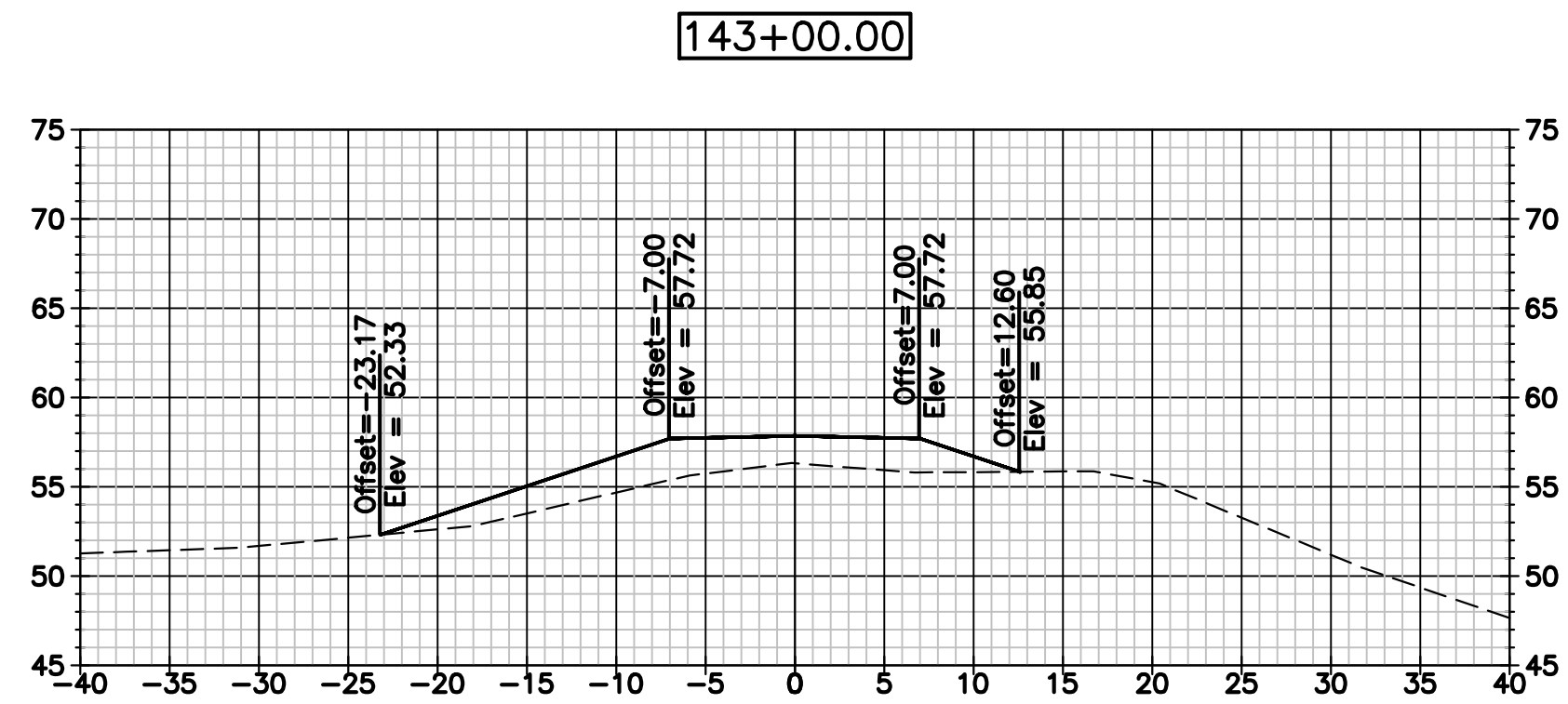
0		ISSUE FOR BID		08-16-22		MW	
Mark		Description		Date		Appr	
<div style="display: flex; justify-content: space-between;"> <div> <p>ALABAMA STATE PORT AUTHORITY MOBILE, ALABAMA PROJECT NO. 10968</p> </div> <div> <p>2970 COTTAGE HILL ROAD, SUITE 190 MOBILE, ALABAMA 36606 (251)666-2443</p> </div> </div>							
<div style="display: flex; justify-content: space-between;"> <div> <p>thompson ENGINEERING</p> </div> <div> <p>ASPA EAST MUD LAKE DIKE RAISING</p> </div> </div>							
CROSS SECTIONS							
Date:	Designed by:	Drawn by:	TE Job No:	Sheet No.	Rev		
08-16-22	N/A	SSC	22-1101-0068	C924	0		
Ckd by:	Reviewed by:	Submitted by:	Scale:				
MW	MCR	MW					




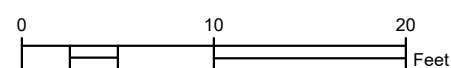
14' WIDE STA. 140+00 TO 142+50



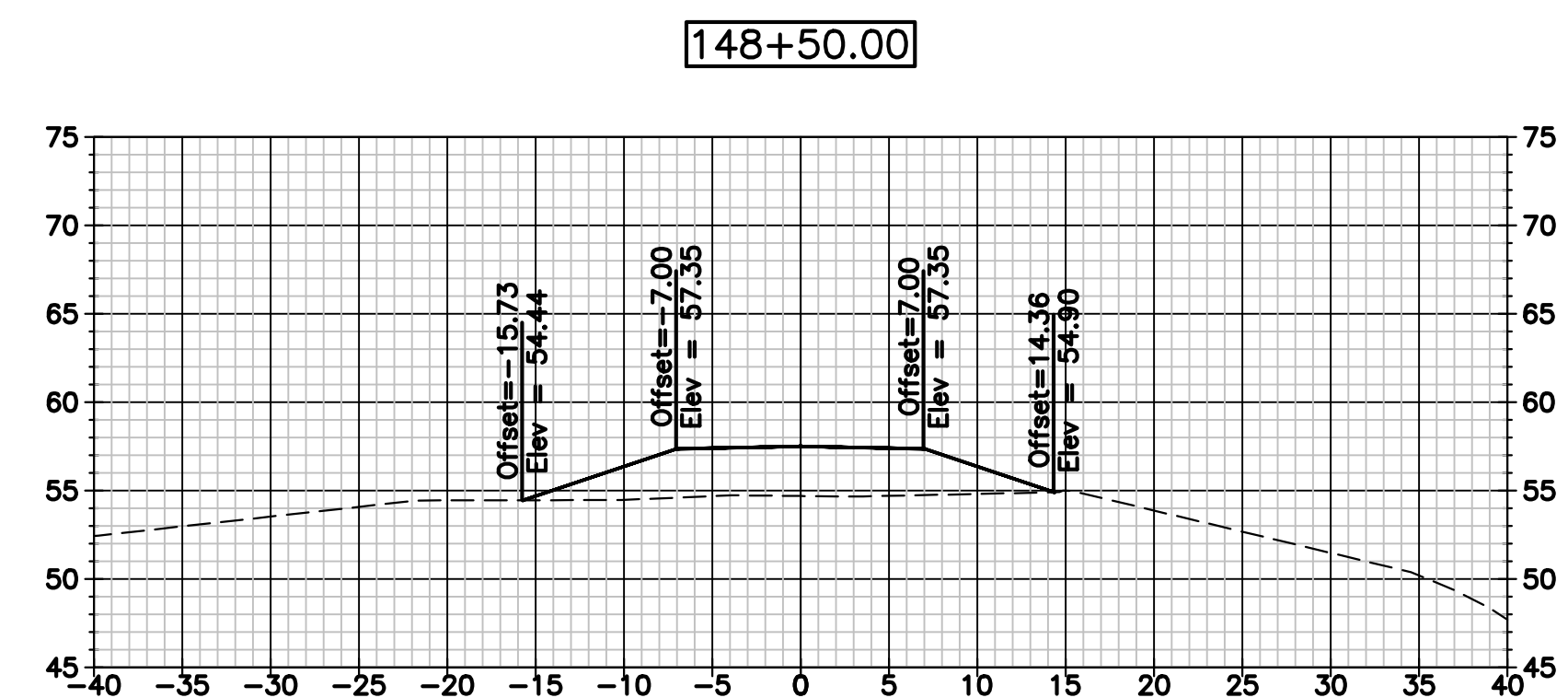
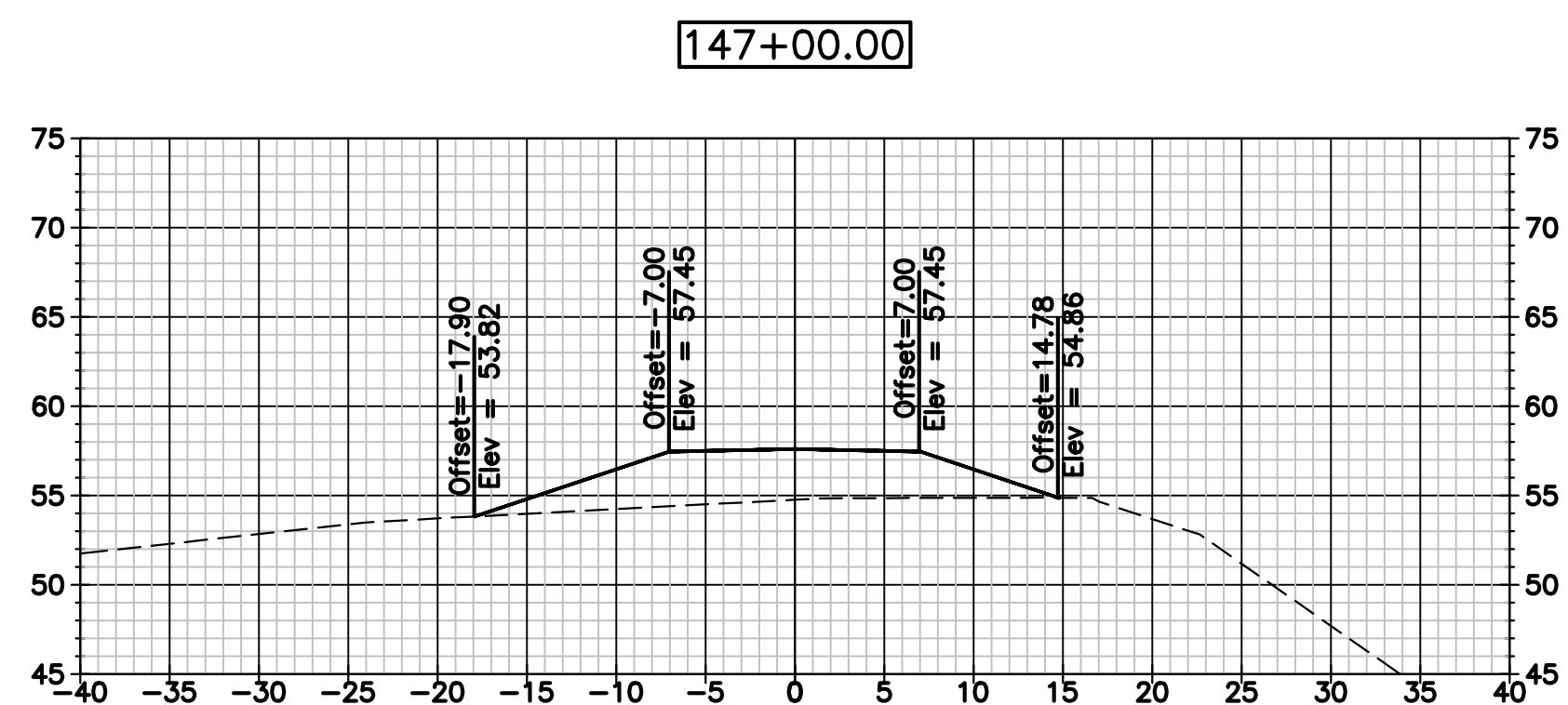
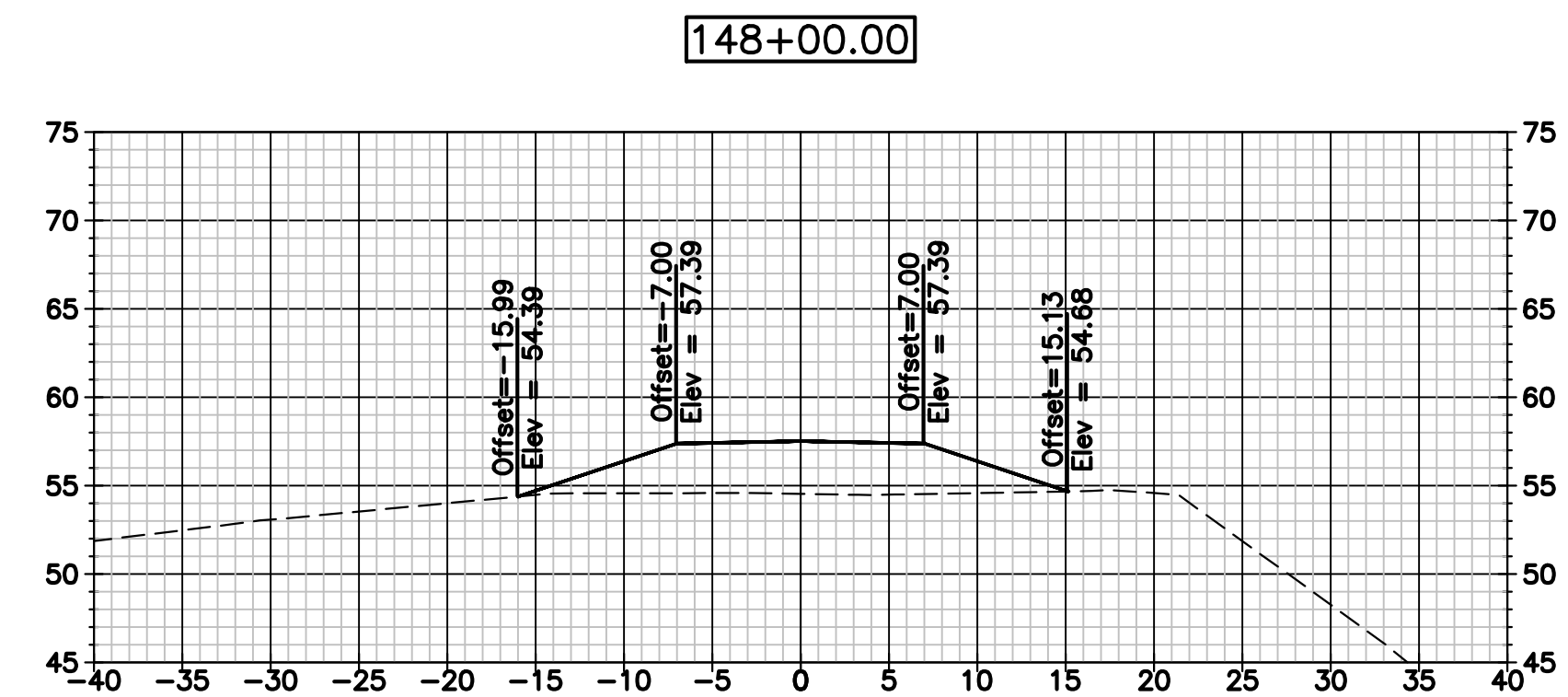
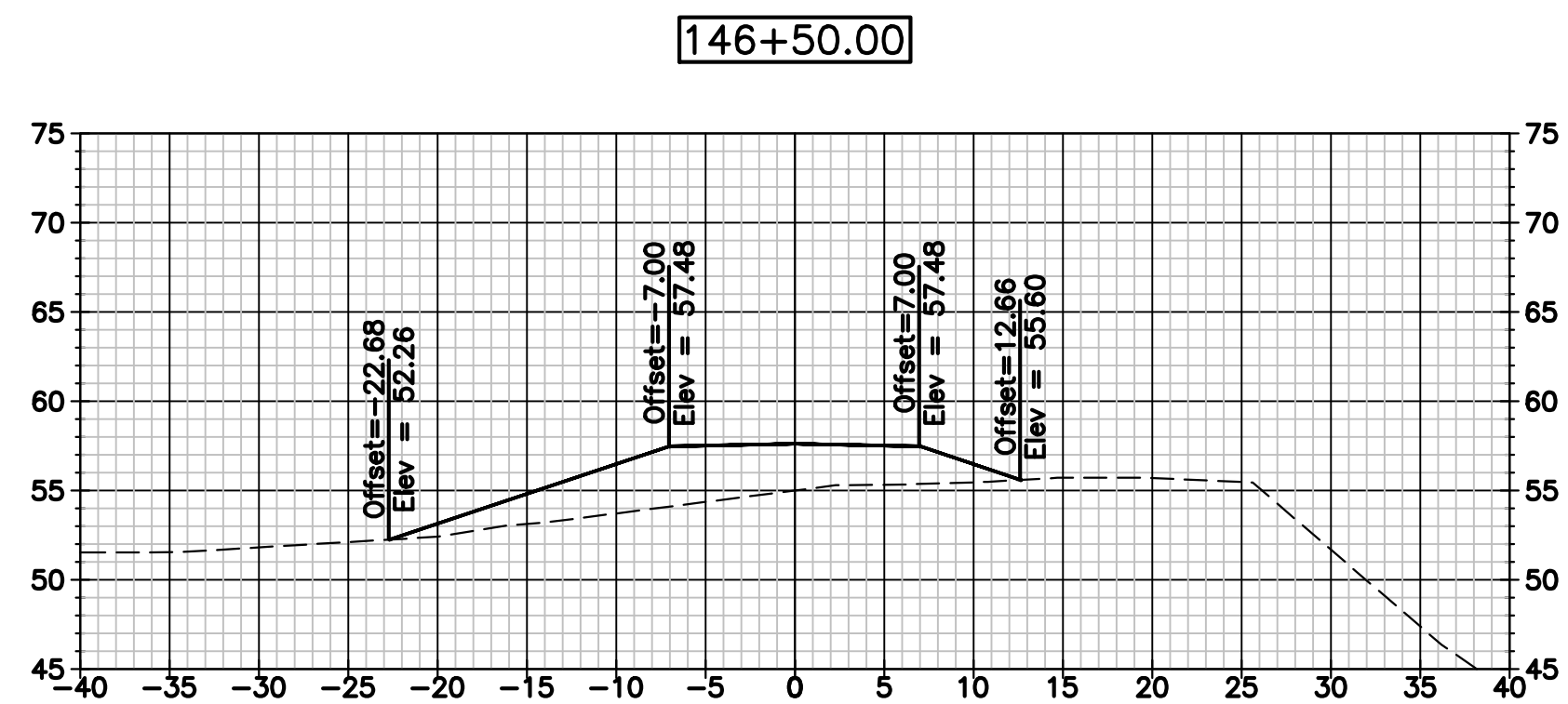
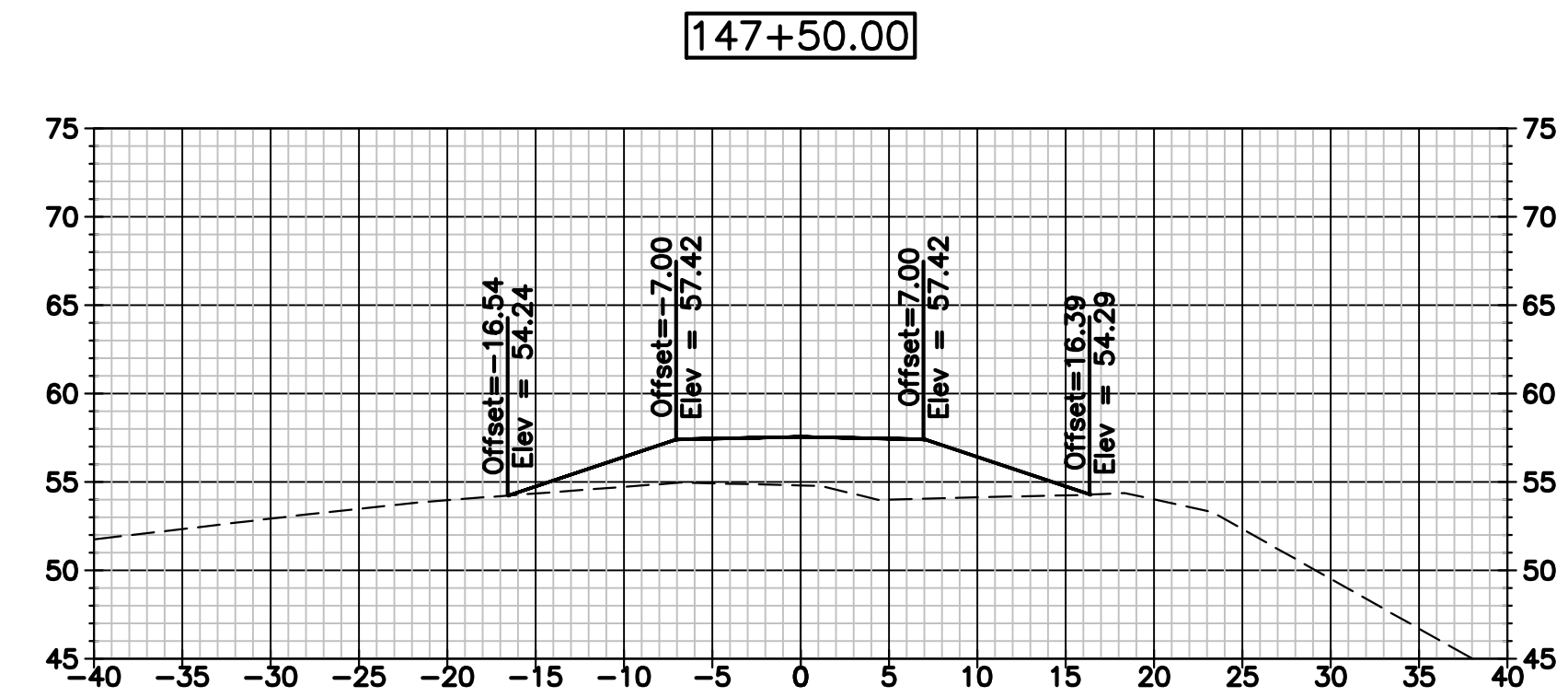
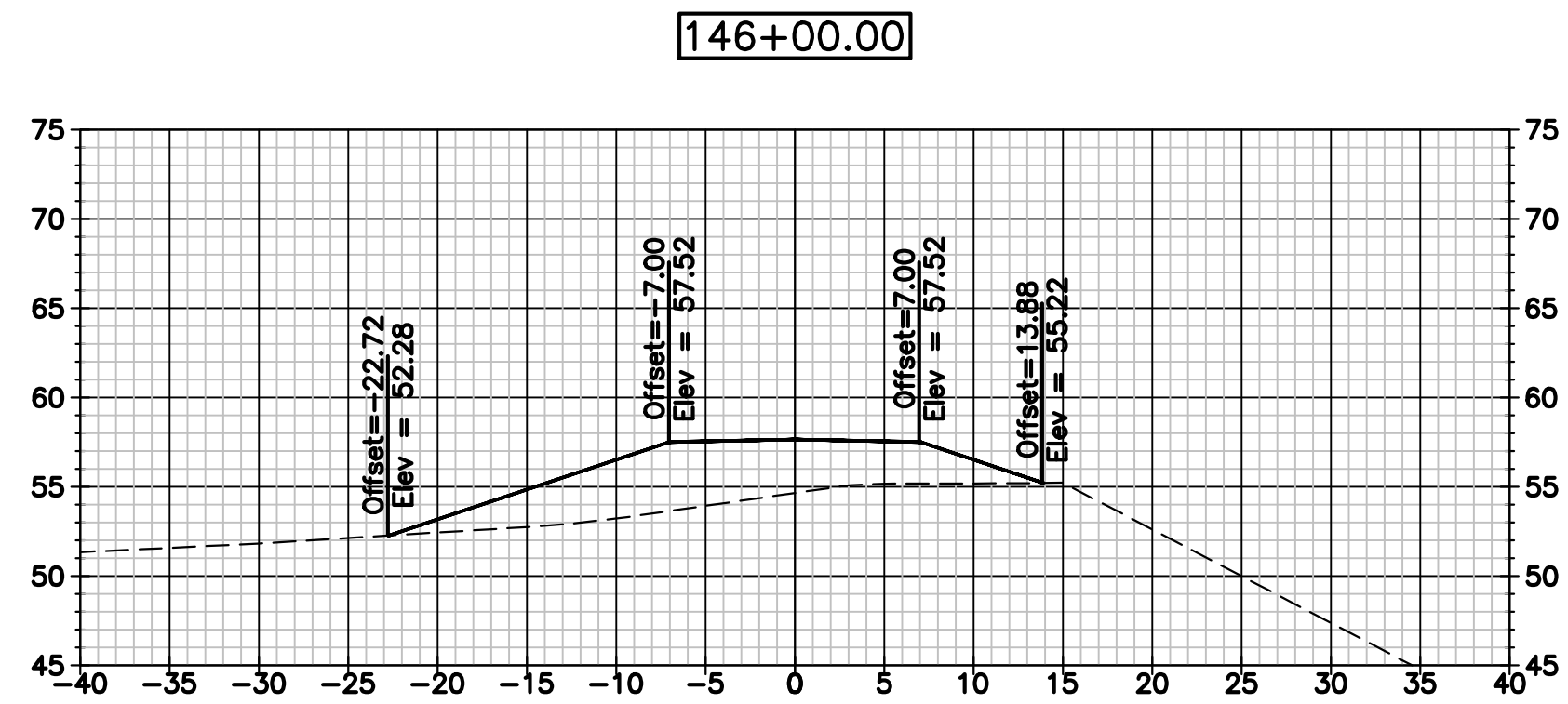
0		ISSUE FOR BID		08-16-22		MW	
Mark		Description		Date		Appr	
		ALABAMA STATE PORT AUTHORITY MOBILE, ALABAMA PROJECT NO. 10968 TASK NO. 12					
		2970 COTTAGE HILL ROAD, SUITE 190 MOBILE, ALABAMA 36606 (251)666-2443					
ASPA EAST MUD LAKE DIKE RAISING							
CROSS SECTIONS							
Date:	Designed by:	Drawn by:	TE Job No:	Sheet No.	Rev		
08-16-22	N/A	SSC	22-1101-0068	C925	0		
Ckd by:	Reviewed by:	Submitted by:	Scale:				
MW	MCR	MW					



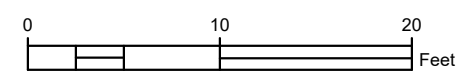
14' WIDE STA. 143+00 TO 145+50



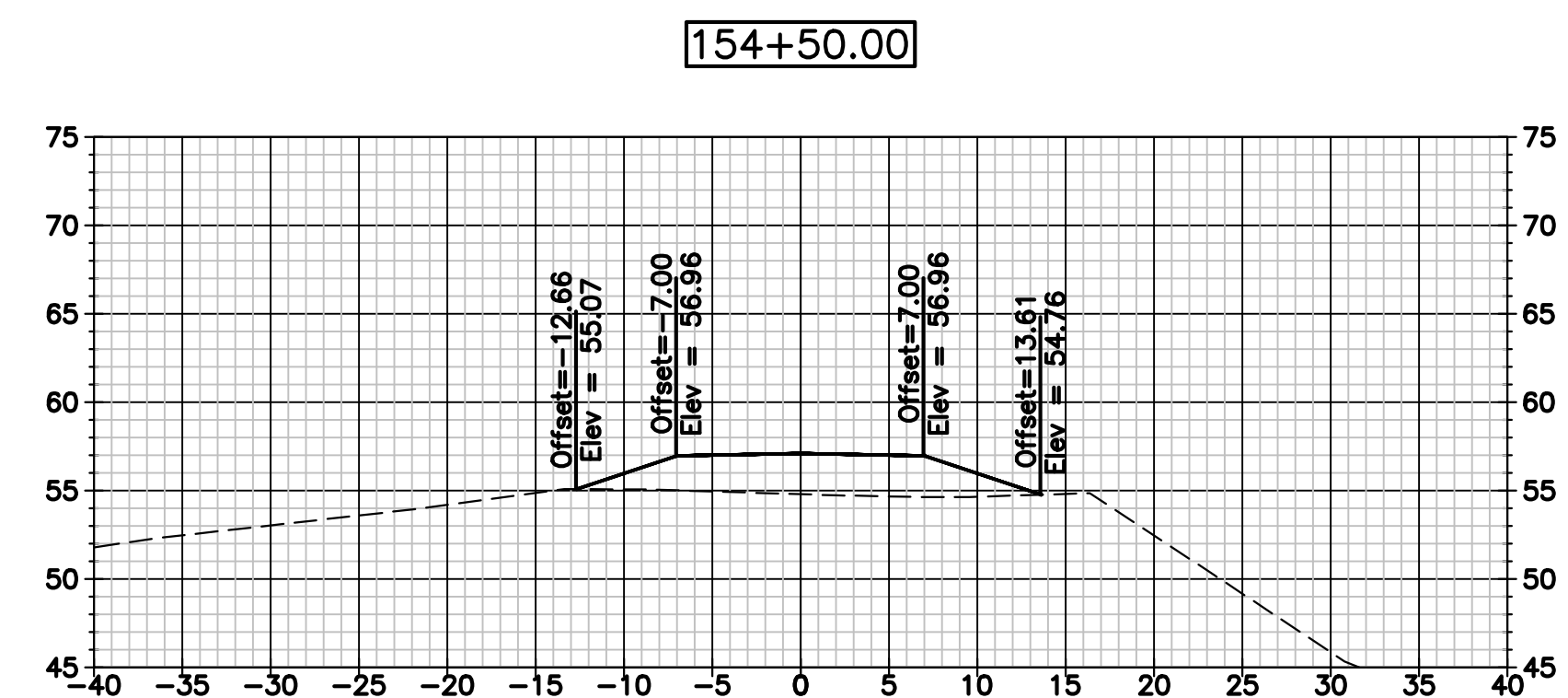
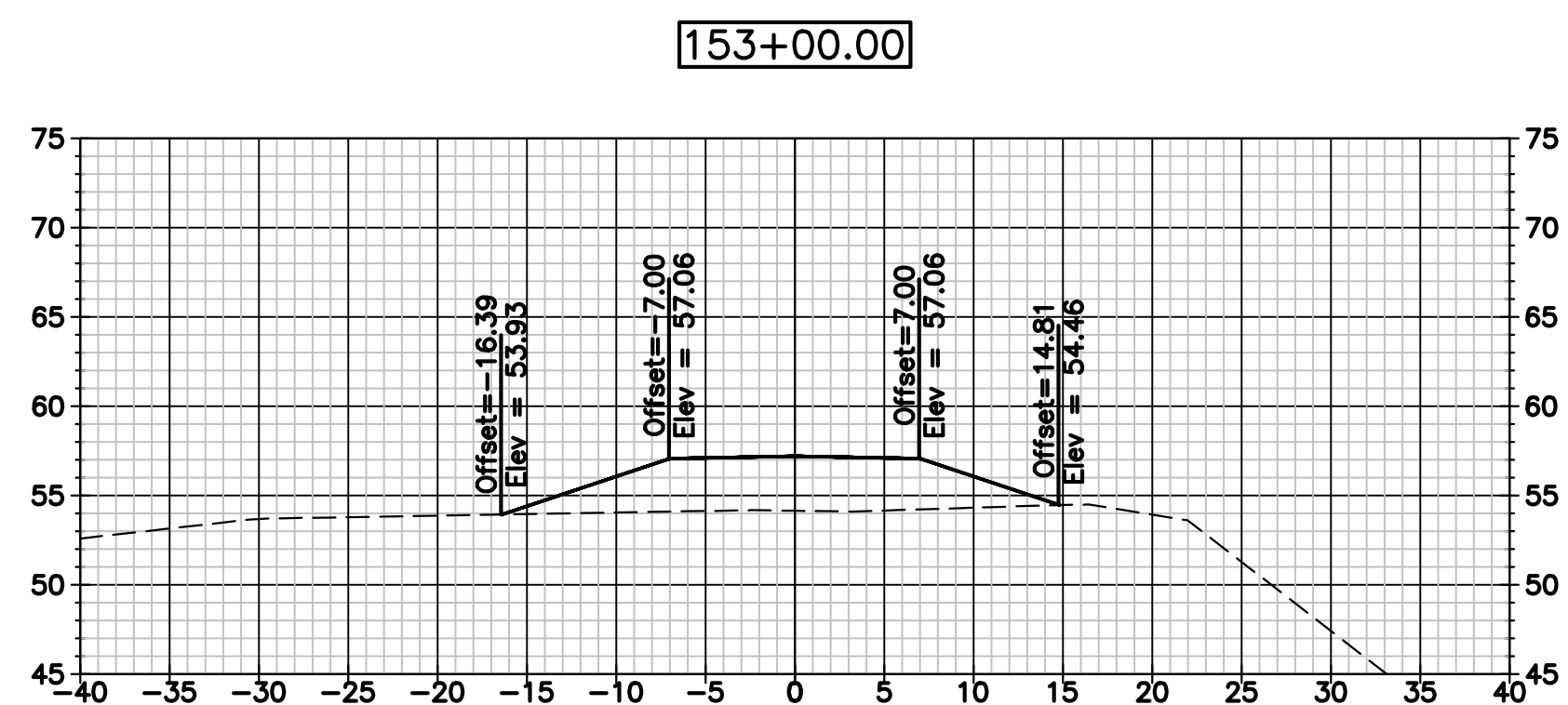
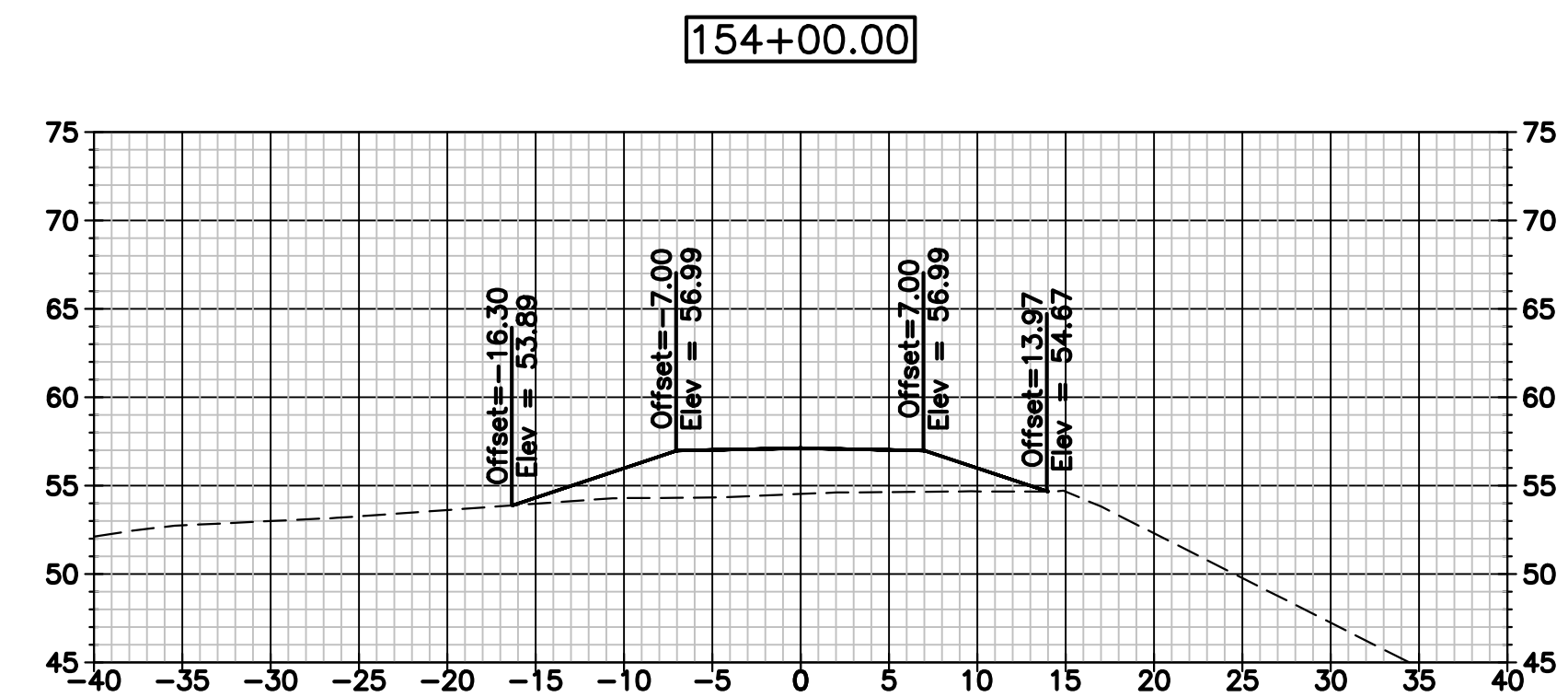
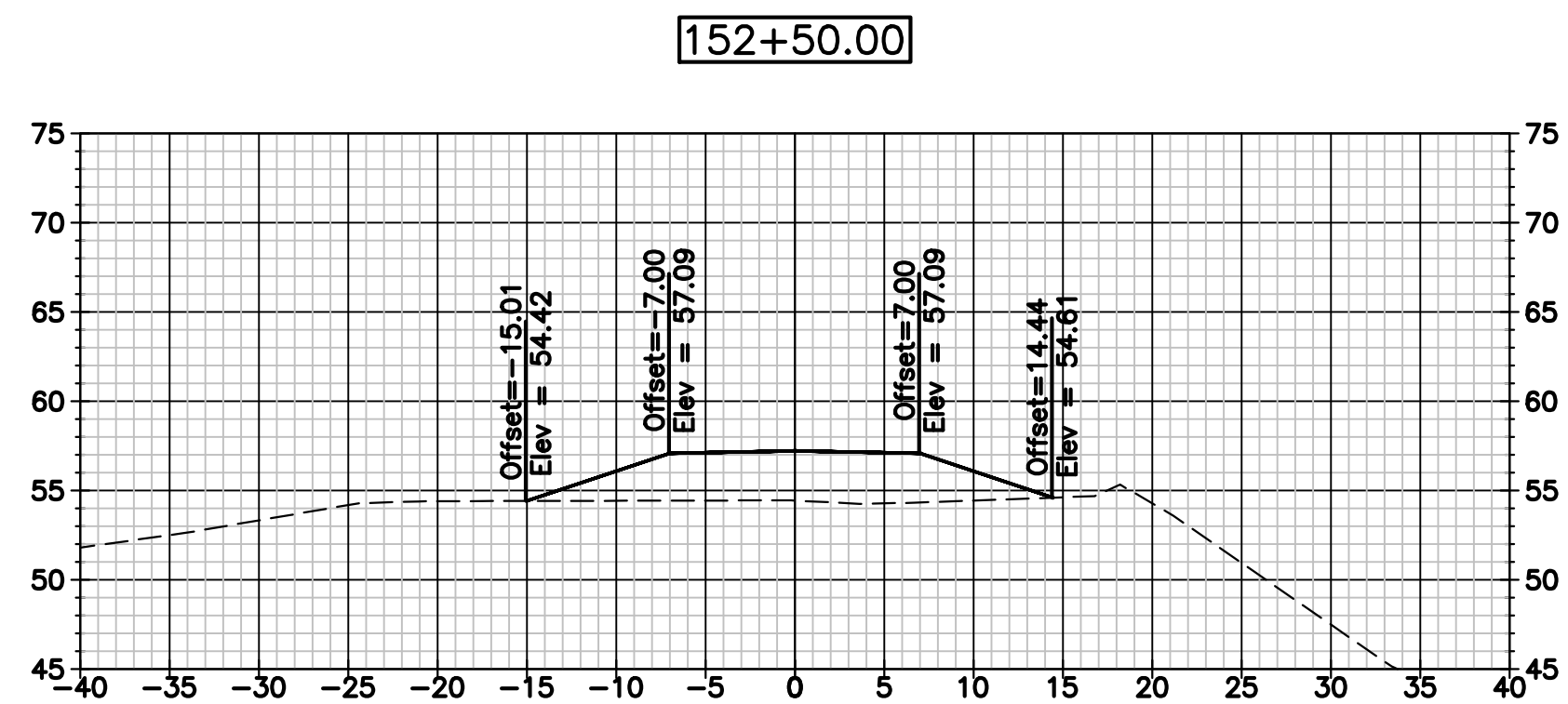
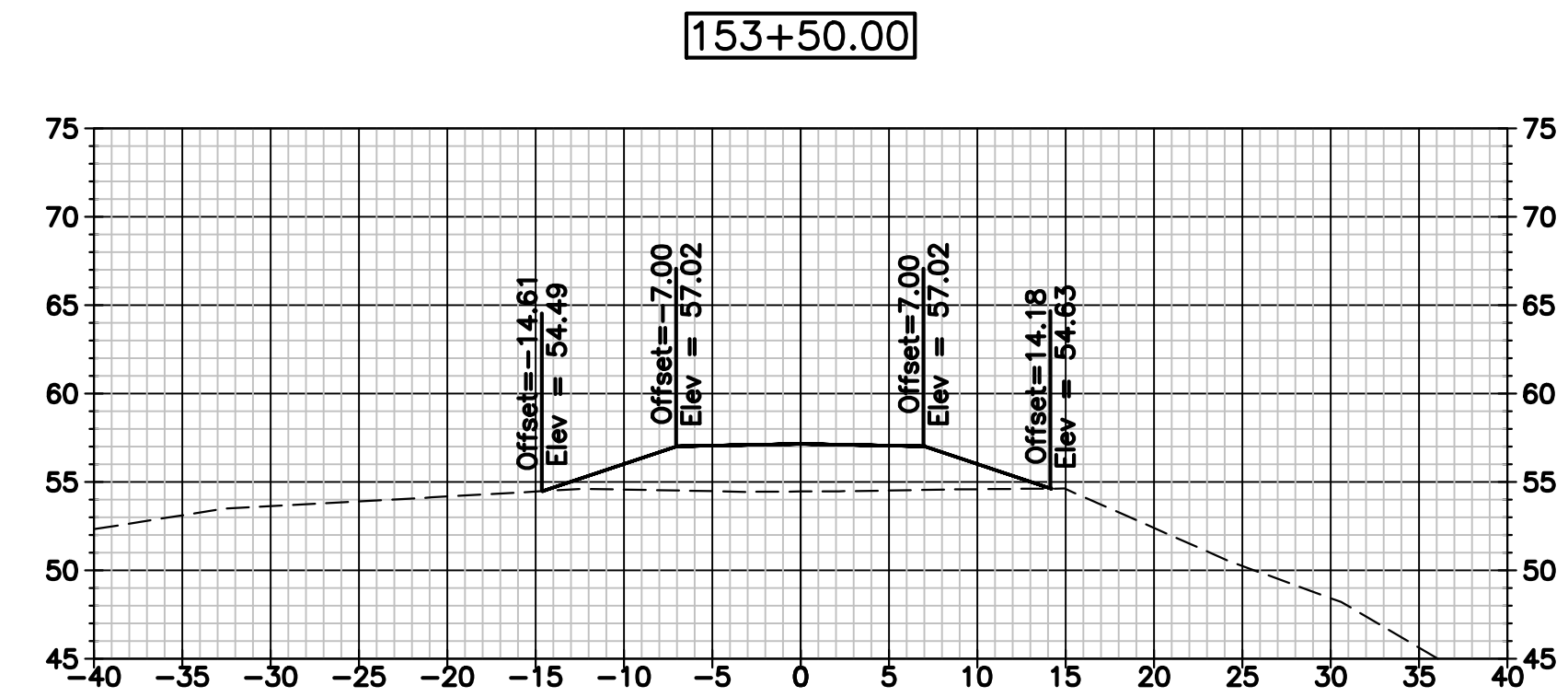
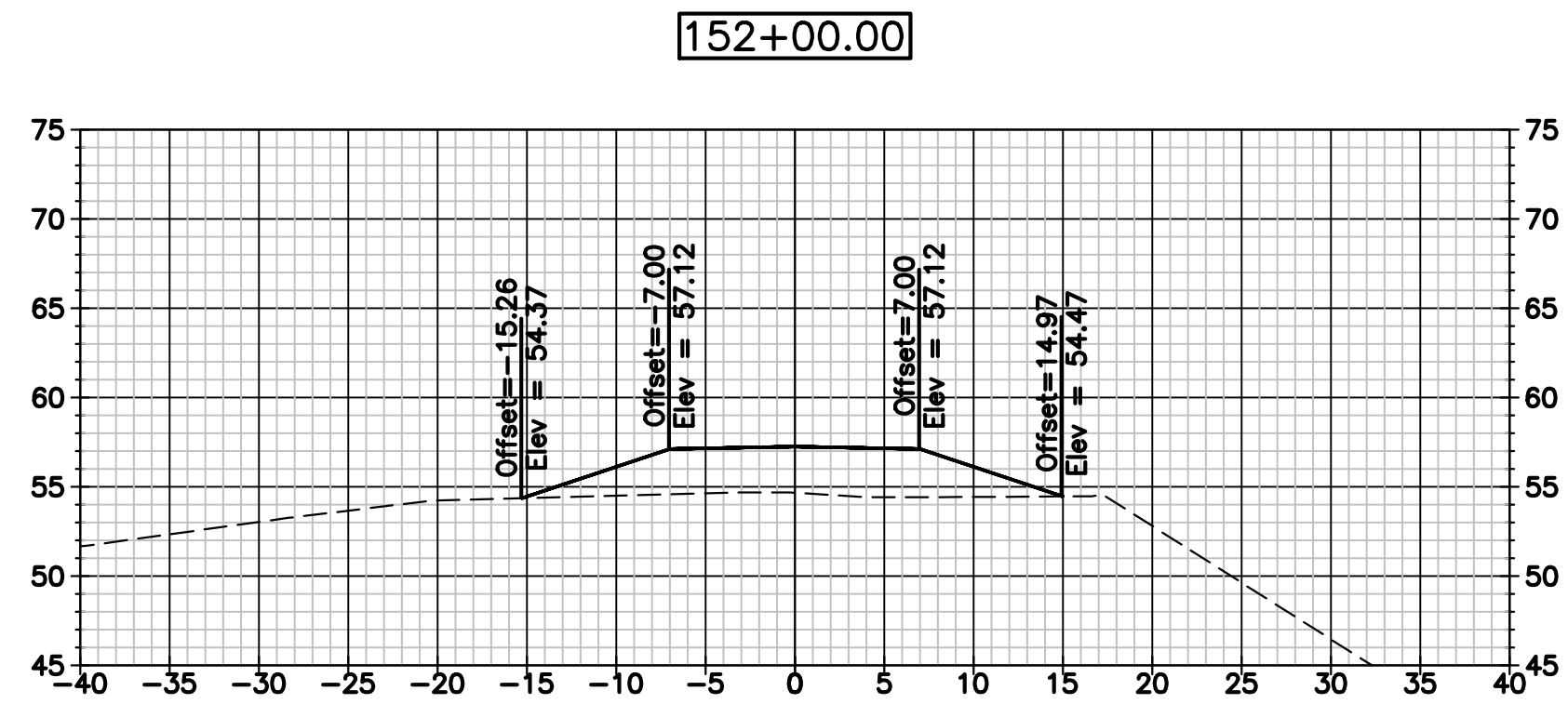
0		ISSUE FOR BID		08-16-22 MW	
Mark		Description		Date Appr	
		ALABAMA STATE PORT AUTHORITY MOBILE, ALABAMA			
		2970 COTTAGE HILL ROAD, SUITE 190 MOBILE, ALABAMA 36606 (251)666-2443			
ASPA EAST MUD LAKE DIKE RAISING					
CROSS SECTIONS					
Date:	Designed by:	Drawn by:	TE Job No:	Sheet No.	Rev
08-16-22	N/A	SSC	22-1101-0068	C926	0
Ckd by:	Reviewed by:	Submitted by:	Scale:		
MW	MCR	MW			




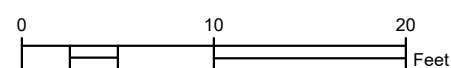
14' WIDE STA. 146+00 TO 148+50



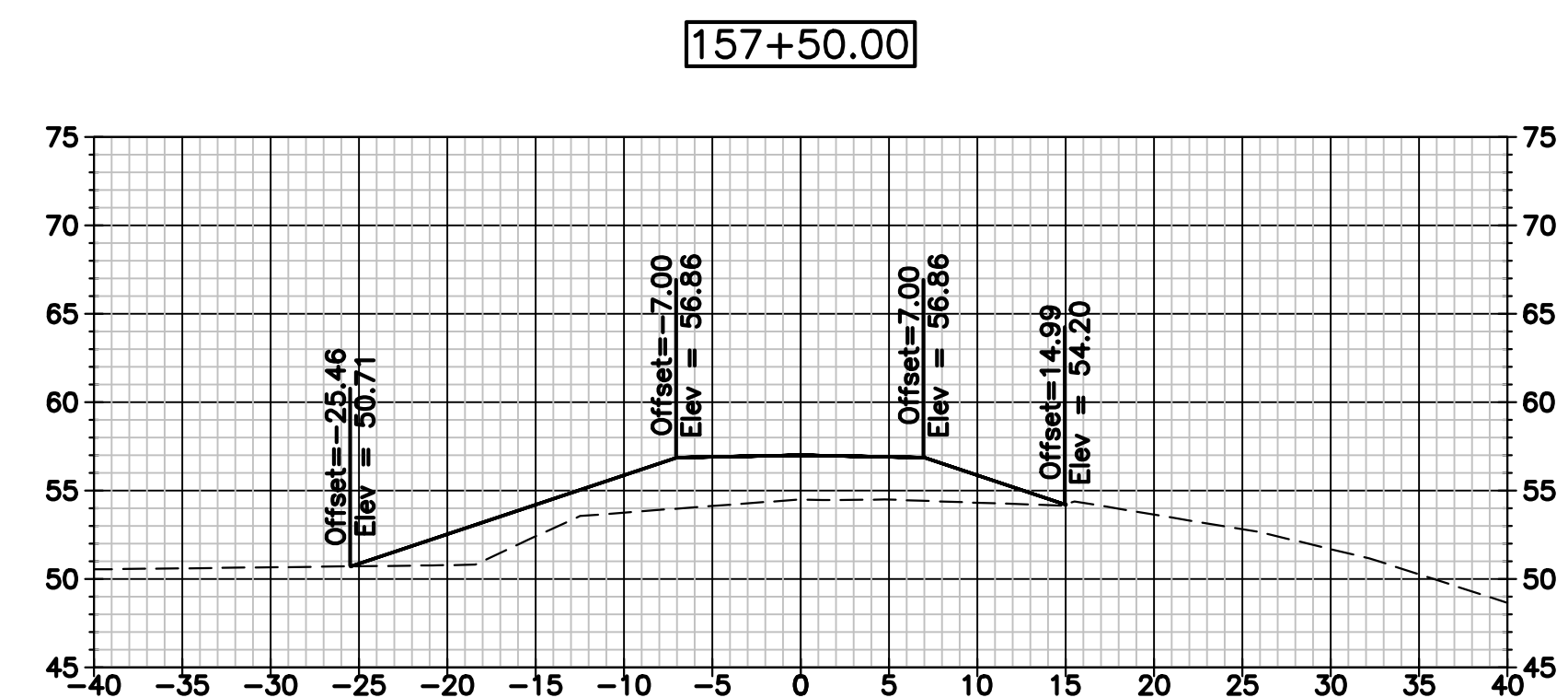
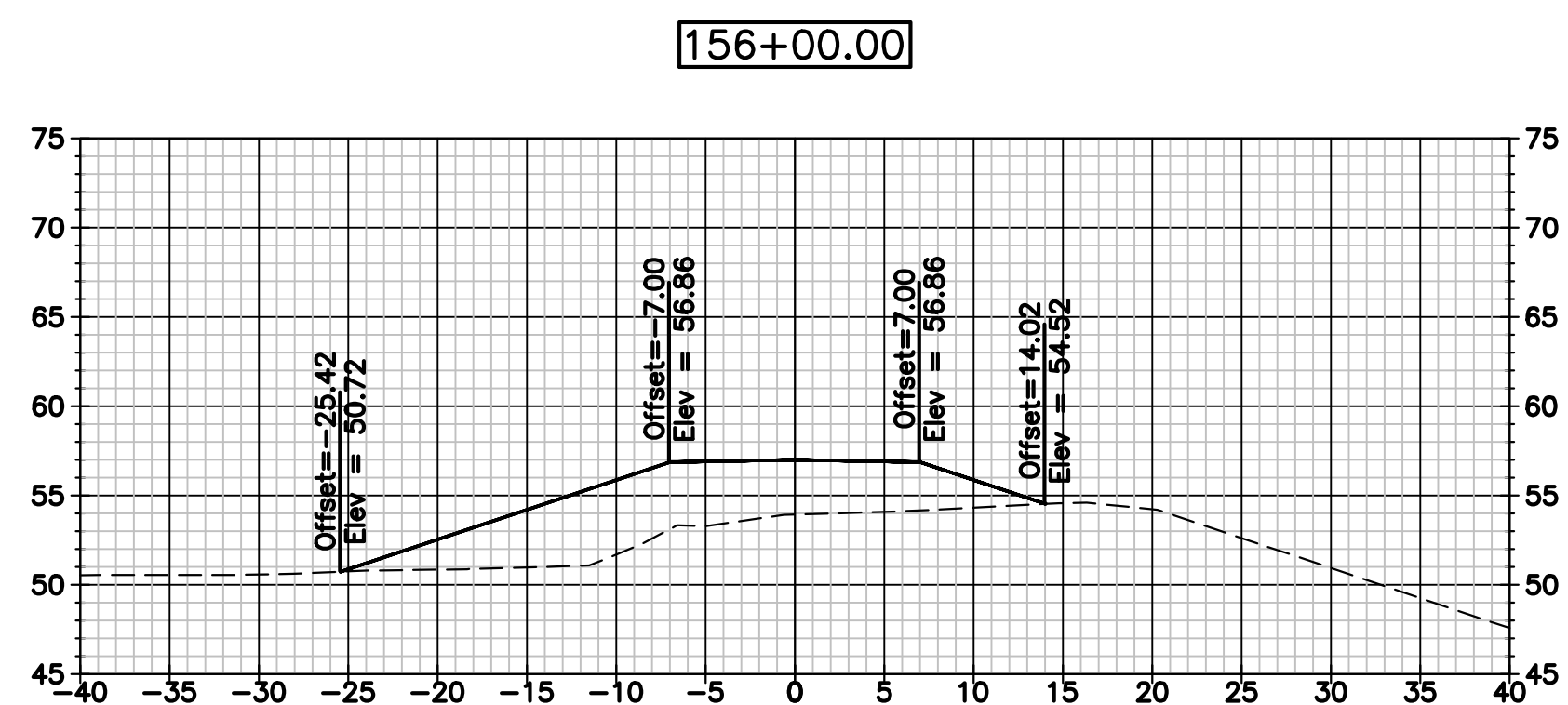
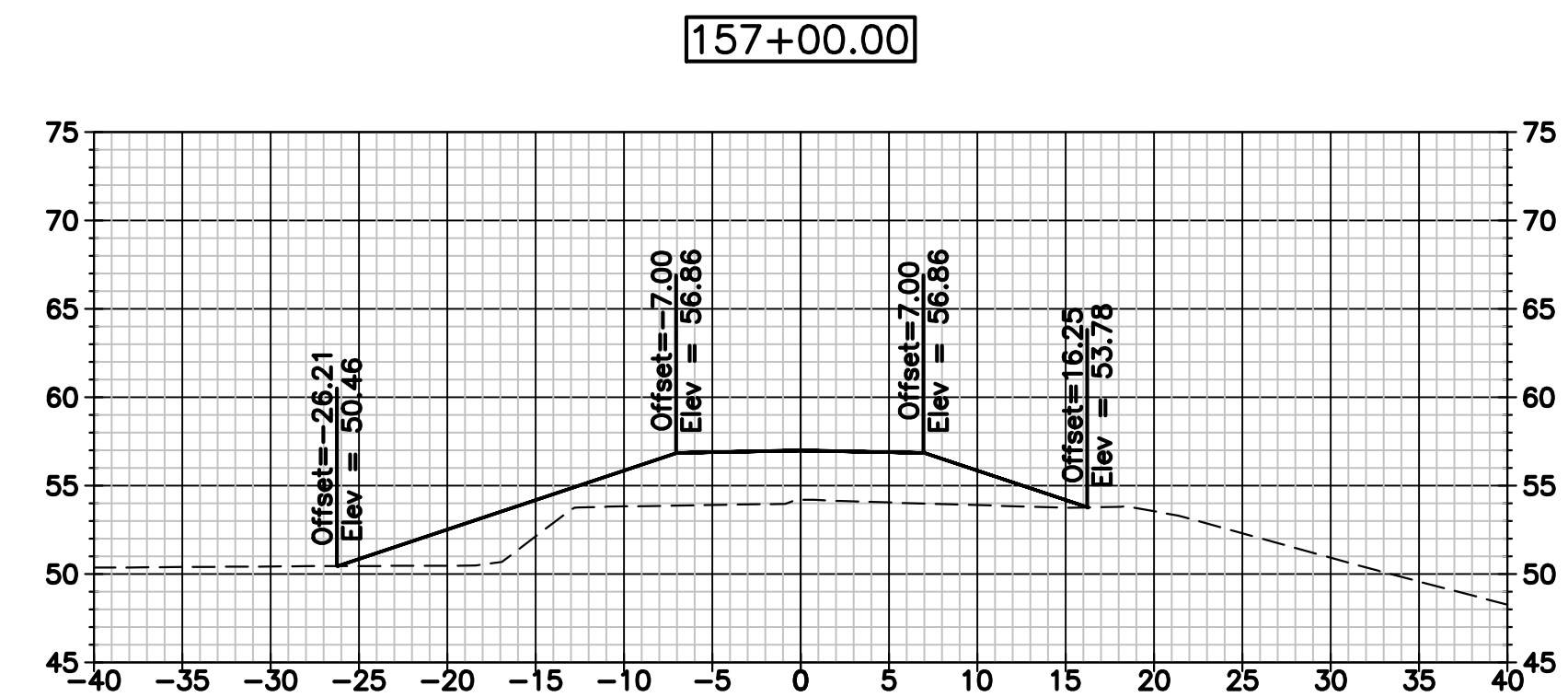
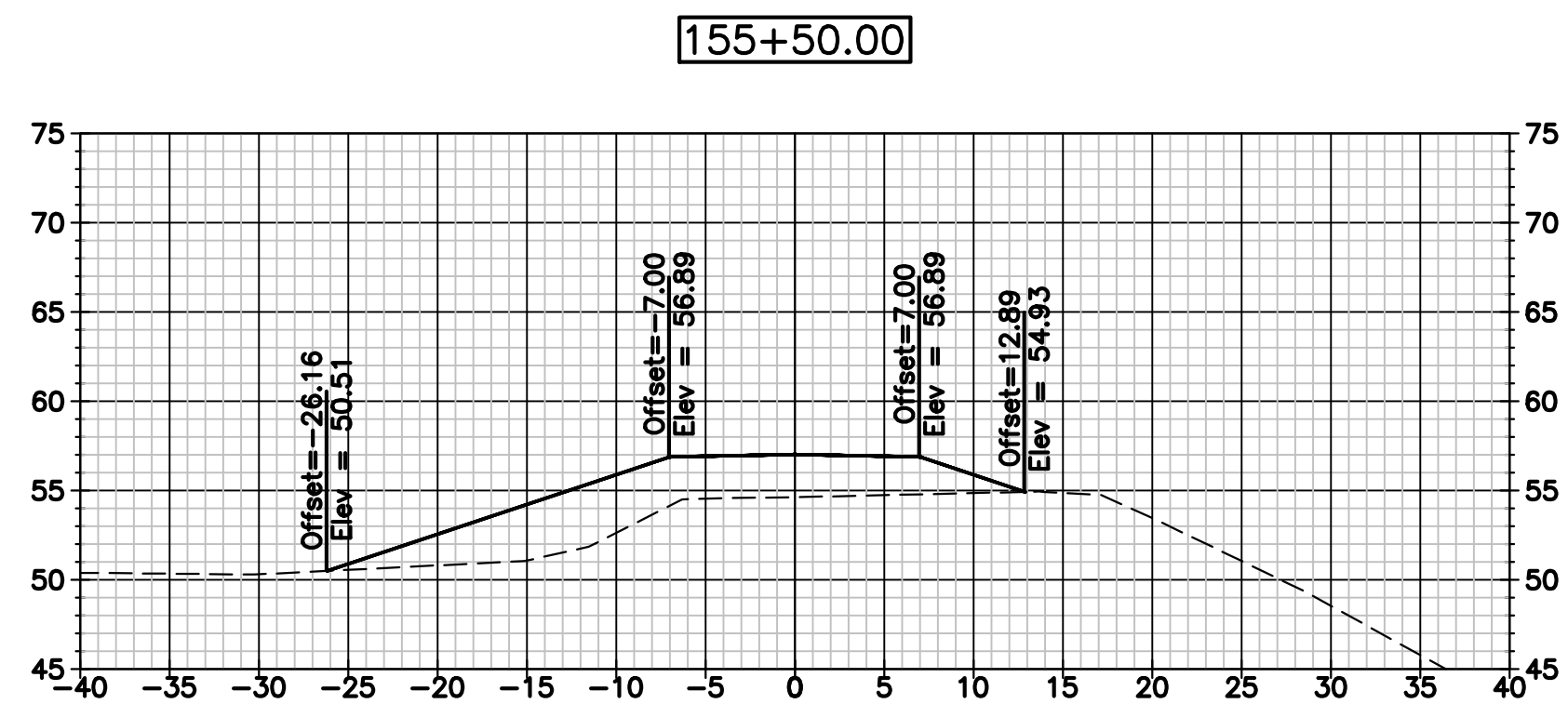
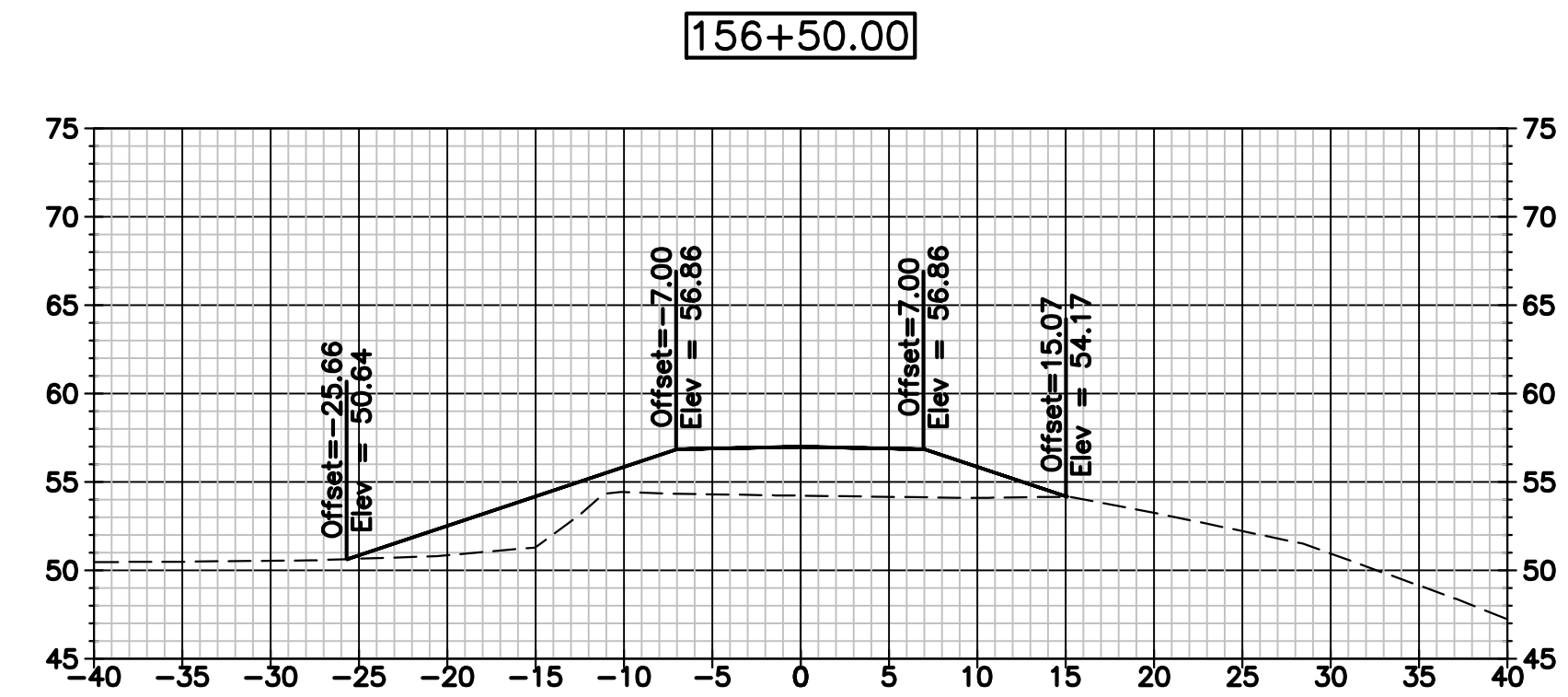
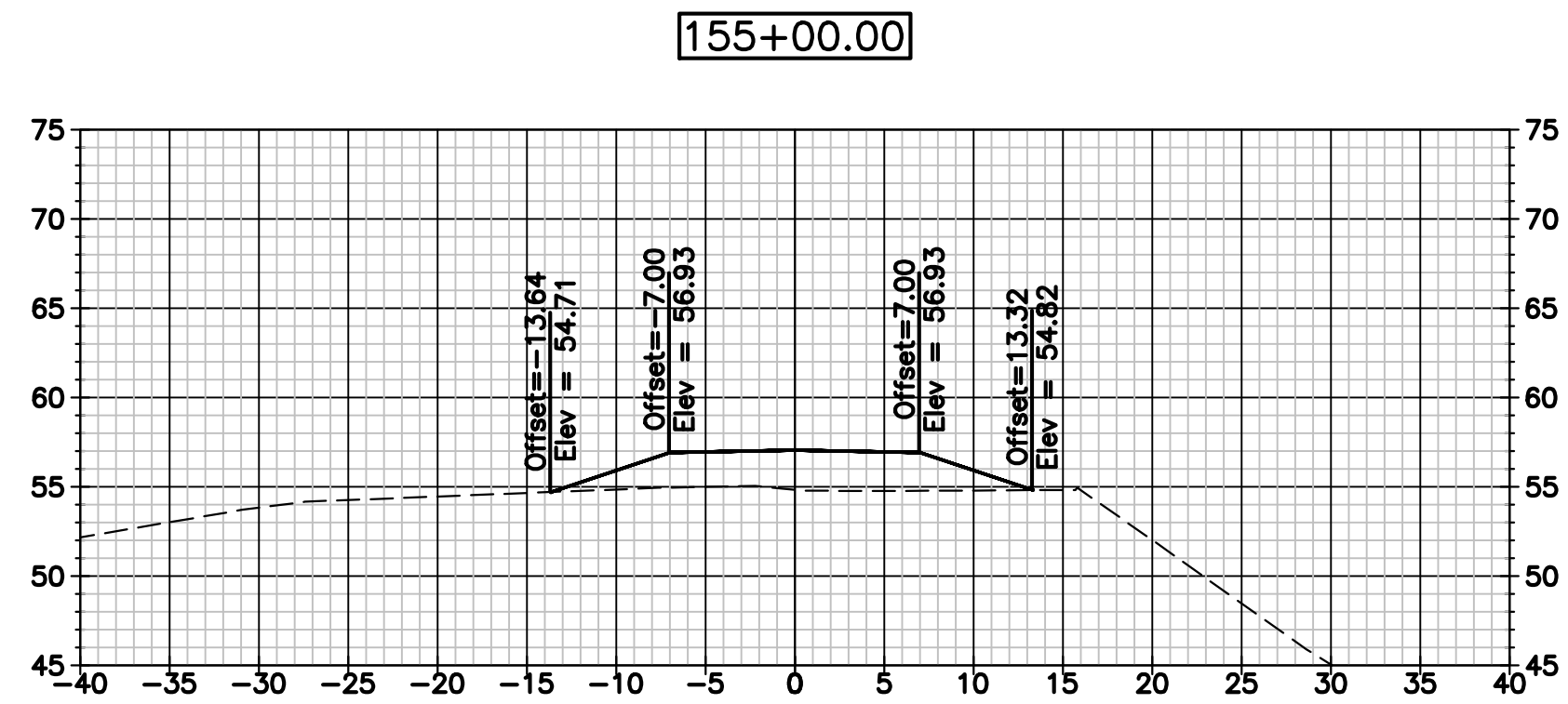
0		ISSUE FOR BID		08-16-22		MW	
Mark		Description		Date		Appr	
		ALABAMA STATE PORT AUTHORITY MOBILE, ALABAMA PROJECT NO. 10968 TASK NO. 12					
		2970 COTTAGE HILL ROAD, SUITE 190 MOBILE, ALABAMA 36606 (251)666-2443					
ASPA EAST MUD LAKE DIKE RAISING							
CROSS SECTIONS							
Date:	Designed by:	Drawn by:	TE Job No:	Sheet No.	Rev		
08-16-22	N/A	SSC	22-1101-0068	C927	0		
Ckd by:	Reviewed by:	Submitted by:	Scale:				
MW	MCR	MW					



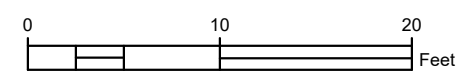
14' WIDE STA. 152+00 TO 154+50



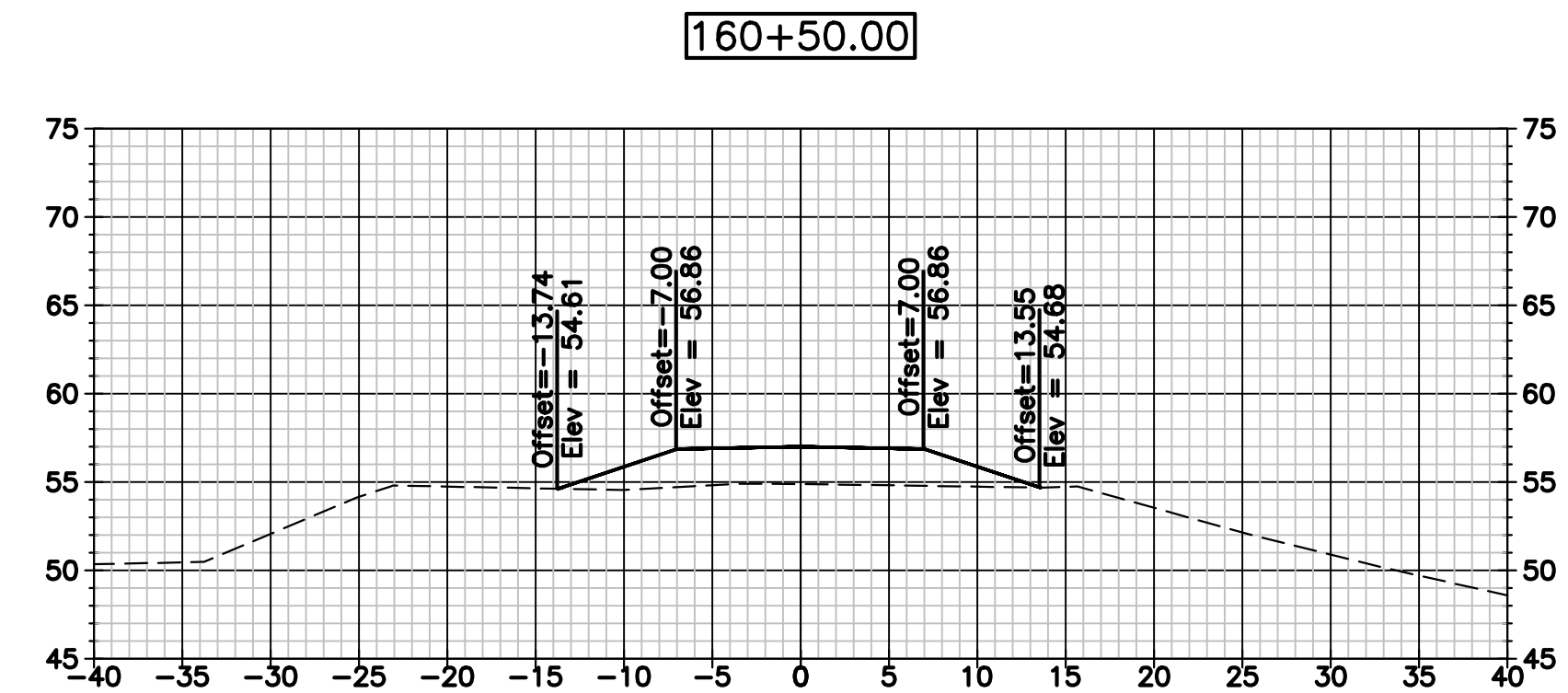
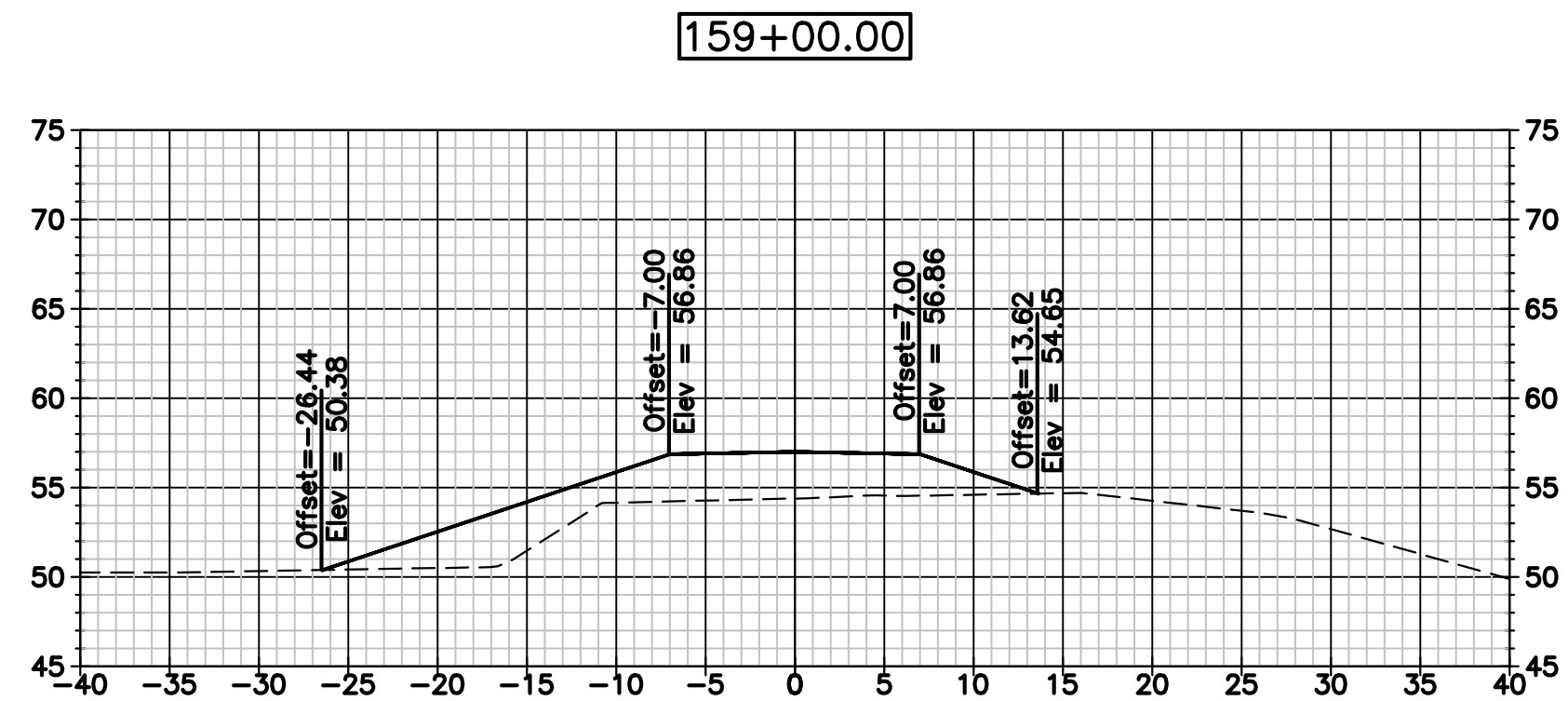
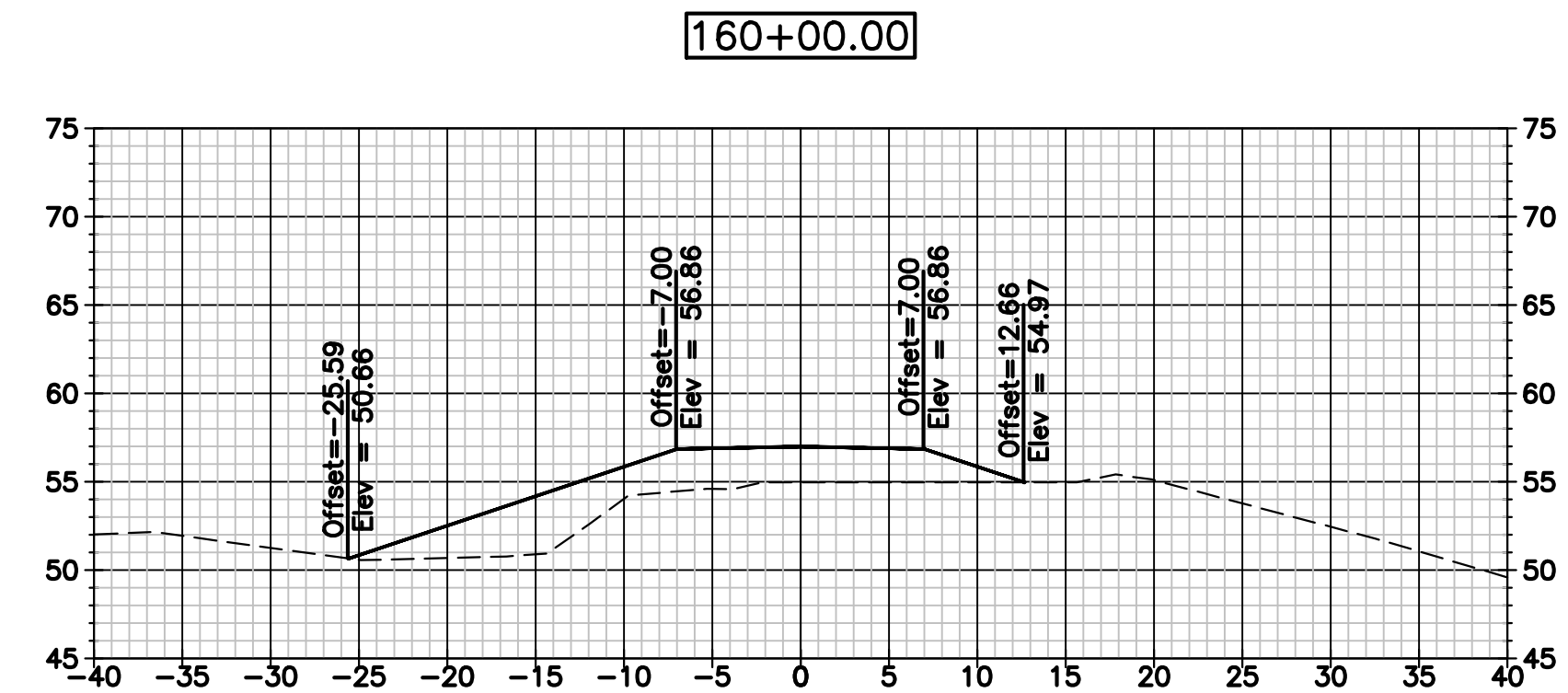
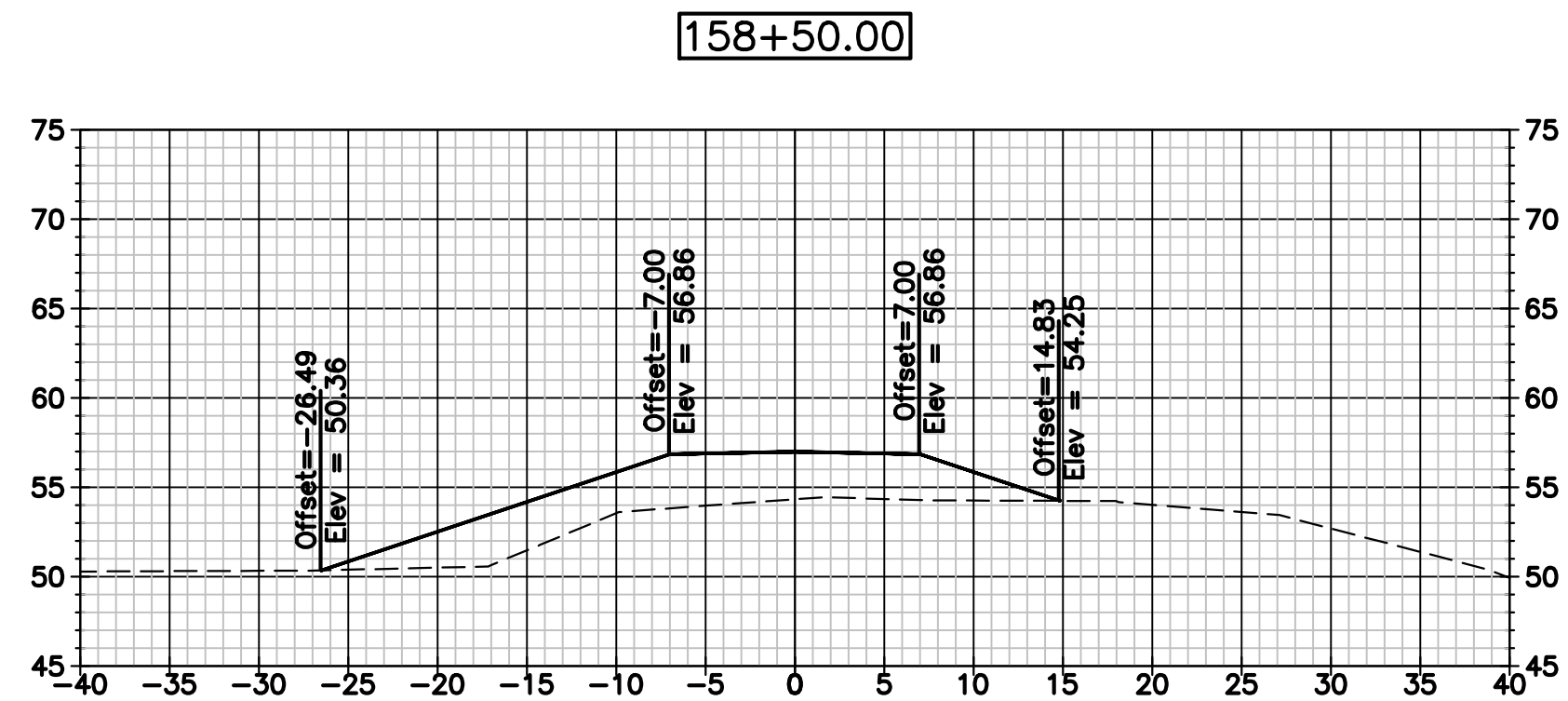
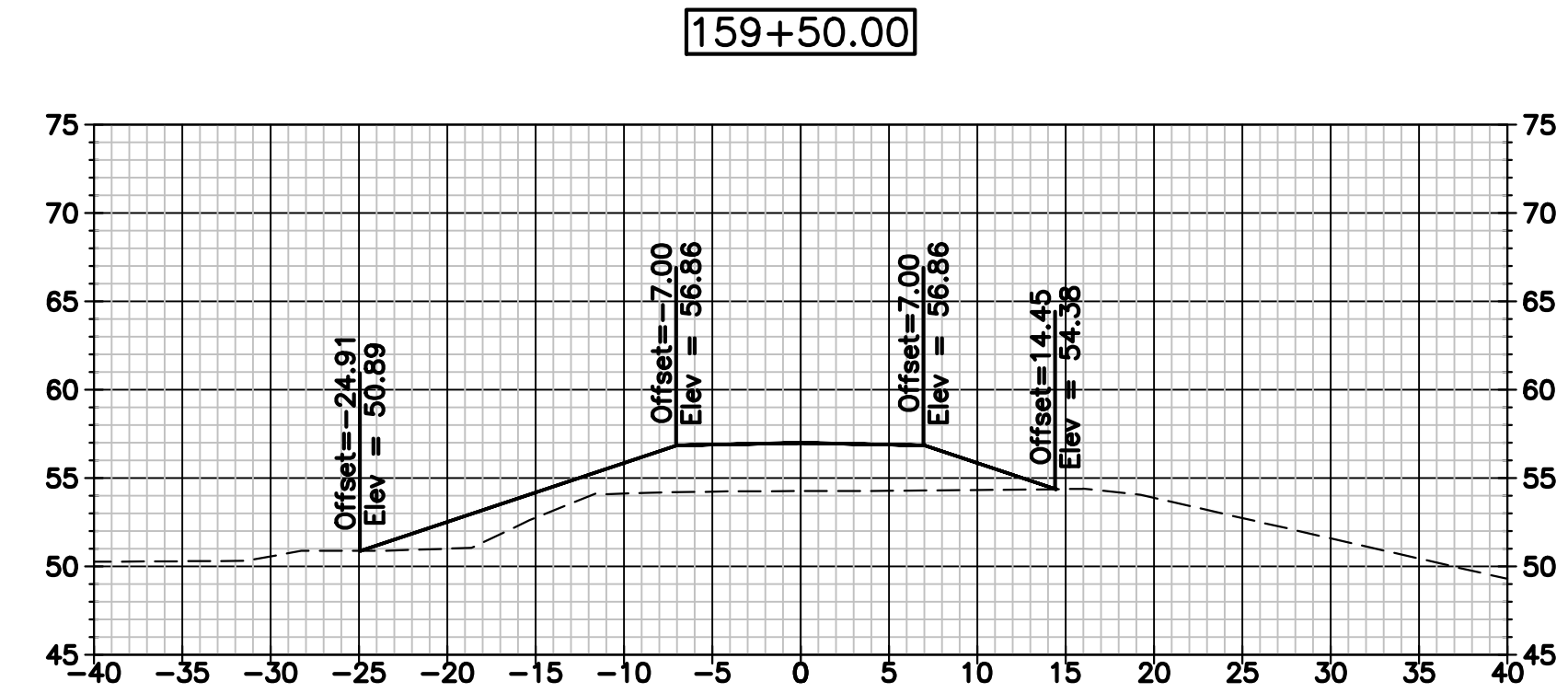
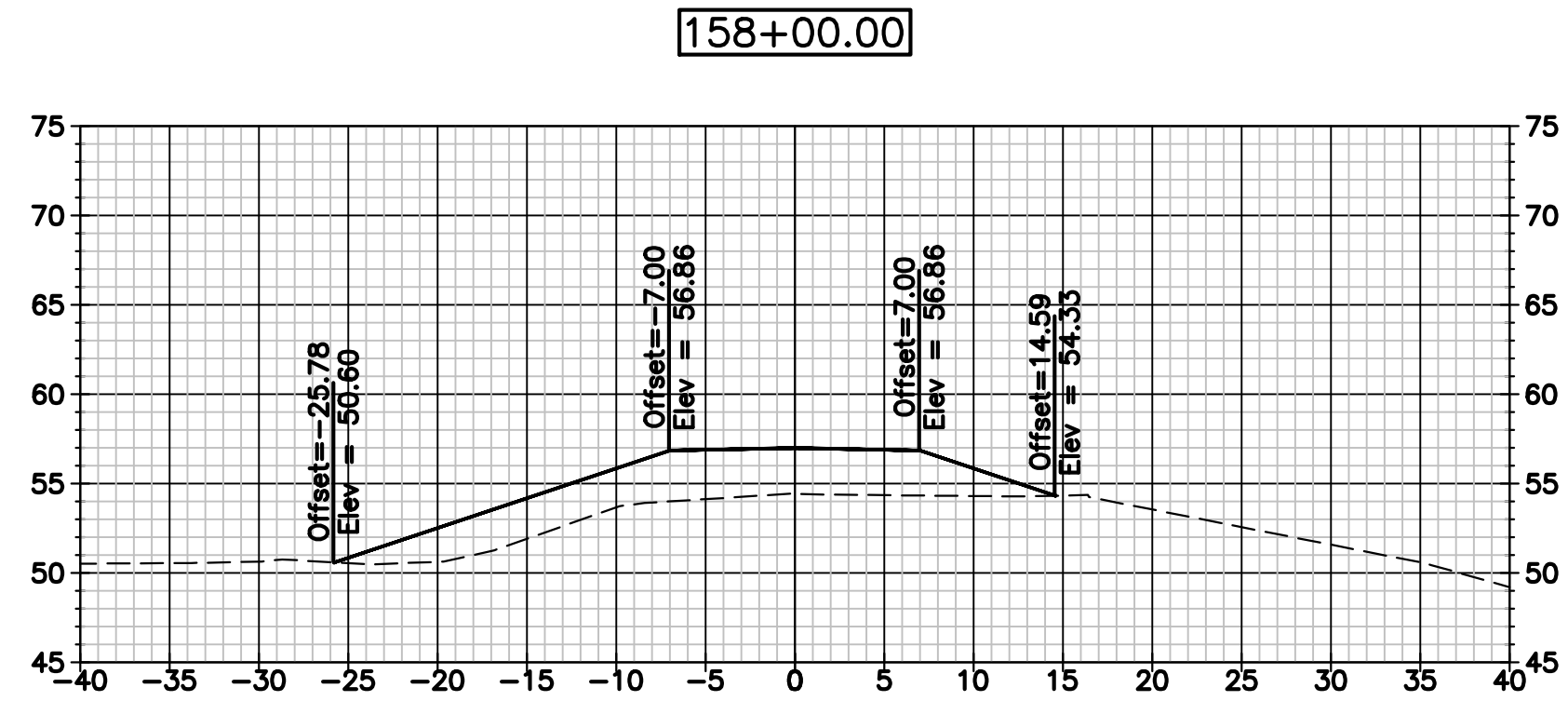
0		ISSUE FOR BID		08-16-22		MW	
Mark		Description		Date		Appr	
		ALABAMA STATE PORT AUTHORITY MOBILE, ALABAMA					
		2970 COTTAGE HILL ROAD, SUITE 190 MOBILE, ALABAMA 36606 (251)666-2443					
ASPA EAST MUD LAKE DIKE RAISING							
CROSS SECTIONS							
Date:	Designed by:	Drawn by:	TE Job No:	Sheet No.	Rev		
08-16-22	N/A	SSC	22-1101-0068	C929	0		
Ckd by:	Reviewed by:	Submitted by:	Scale:				
MW	MCR	MW					



14' WIDE STA. 155+00 TO 157+50





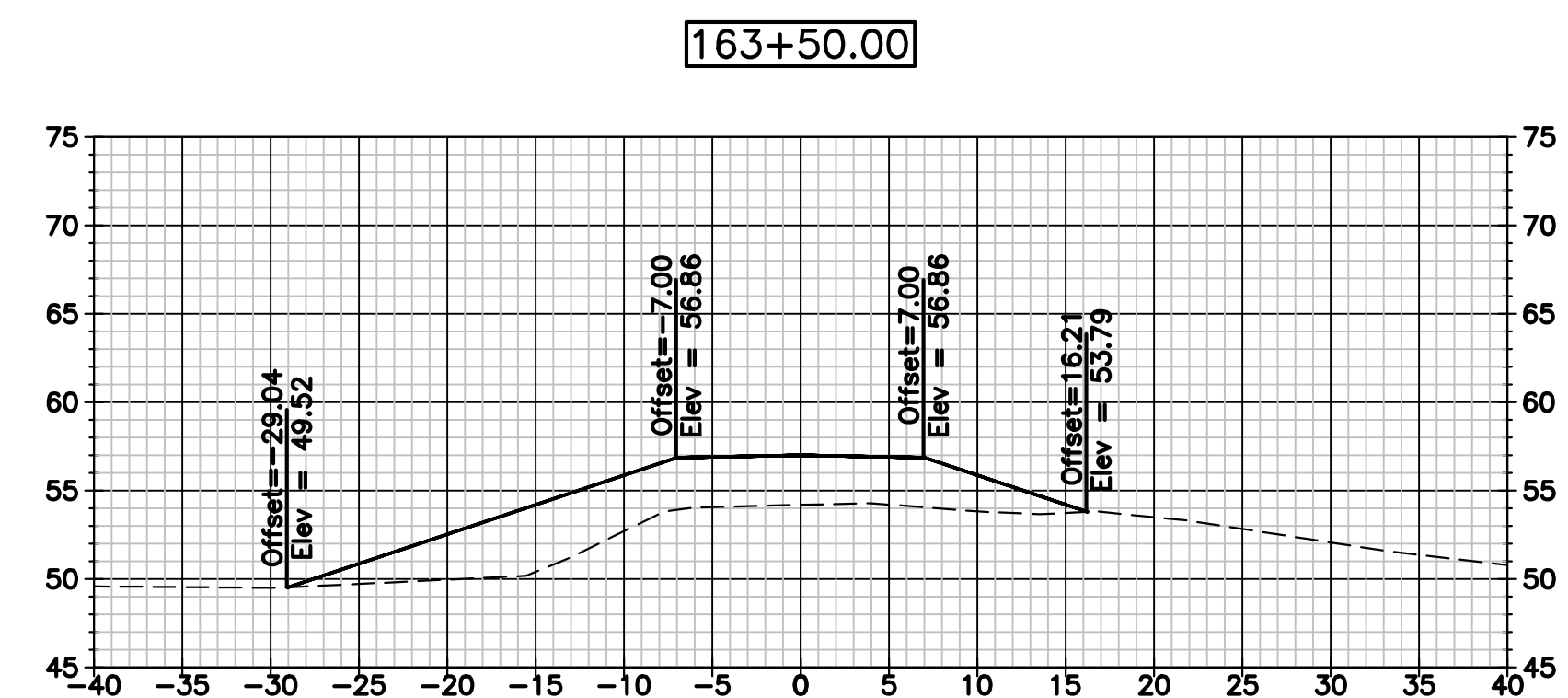
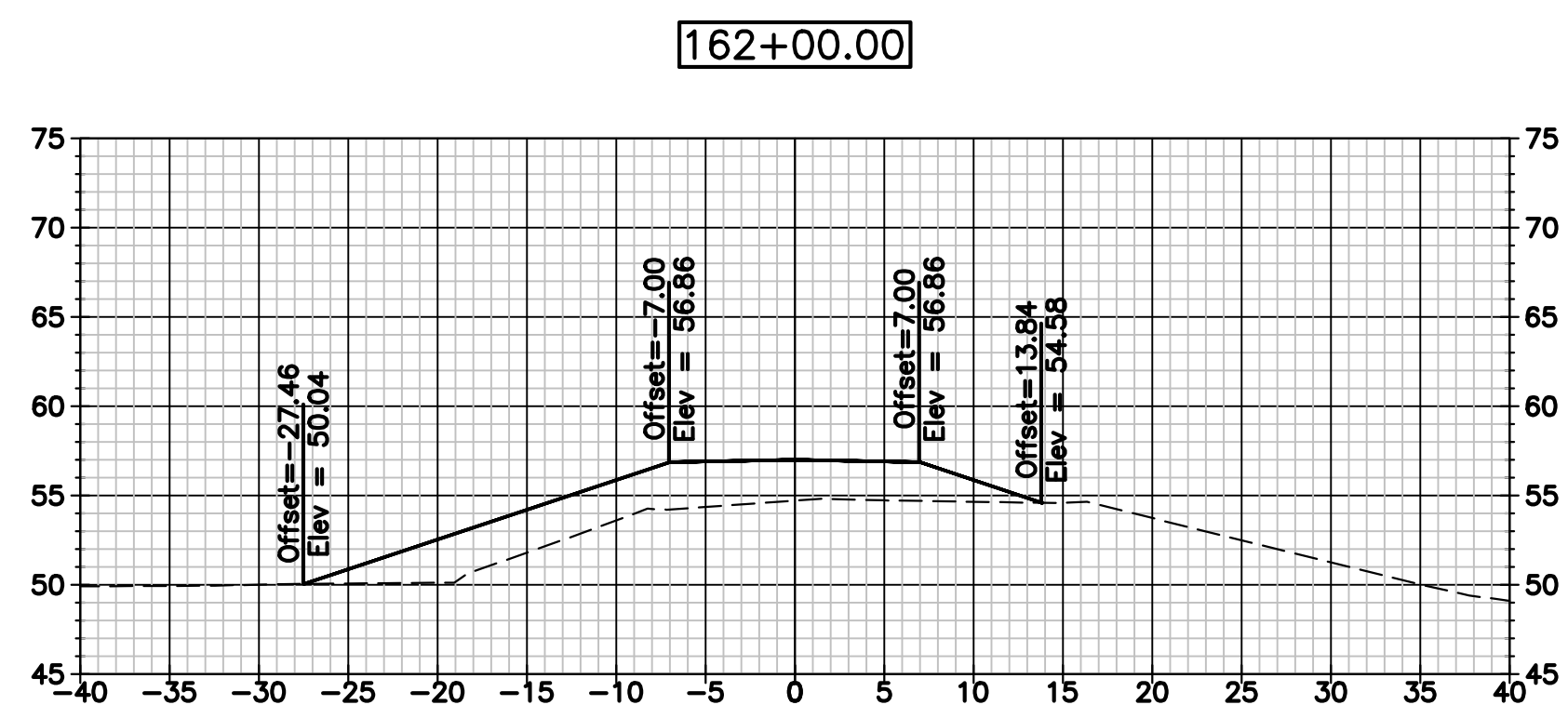
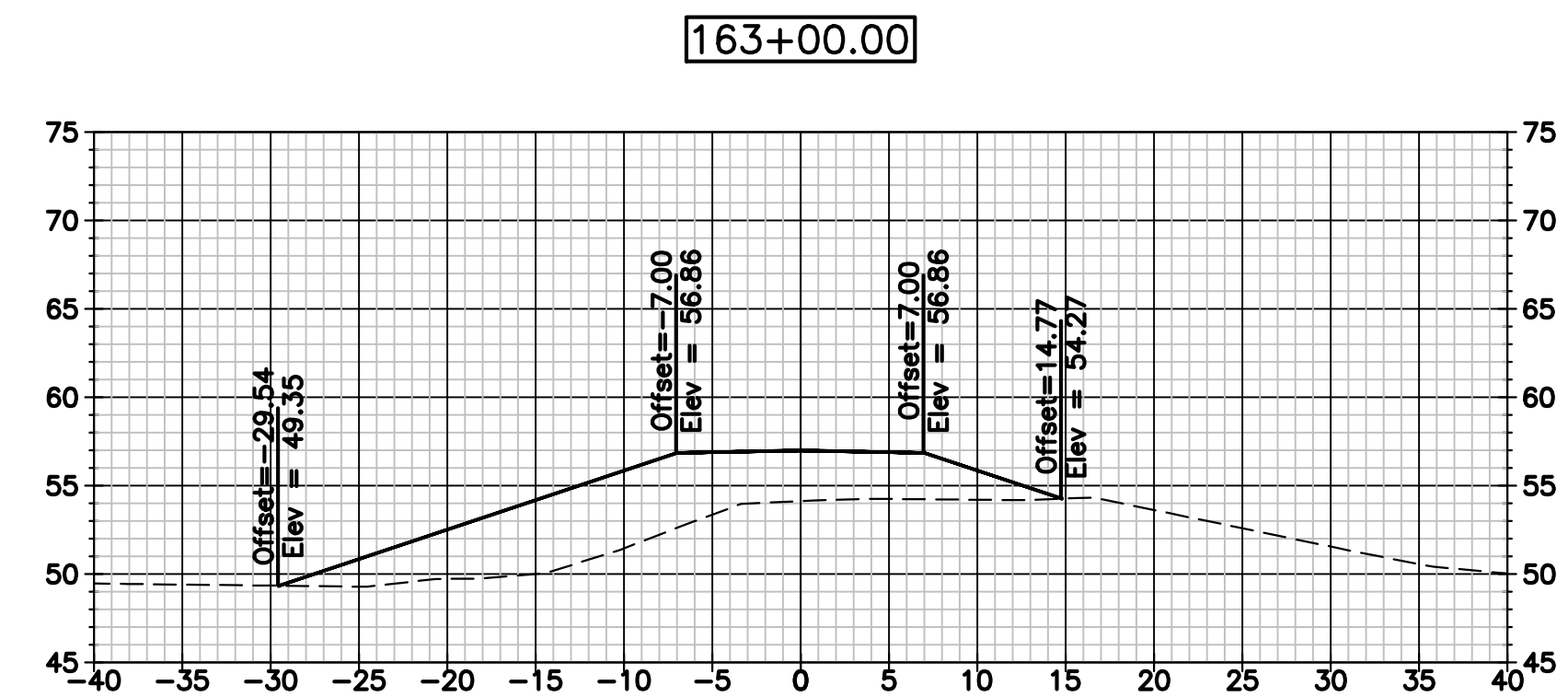
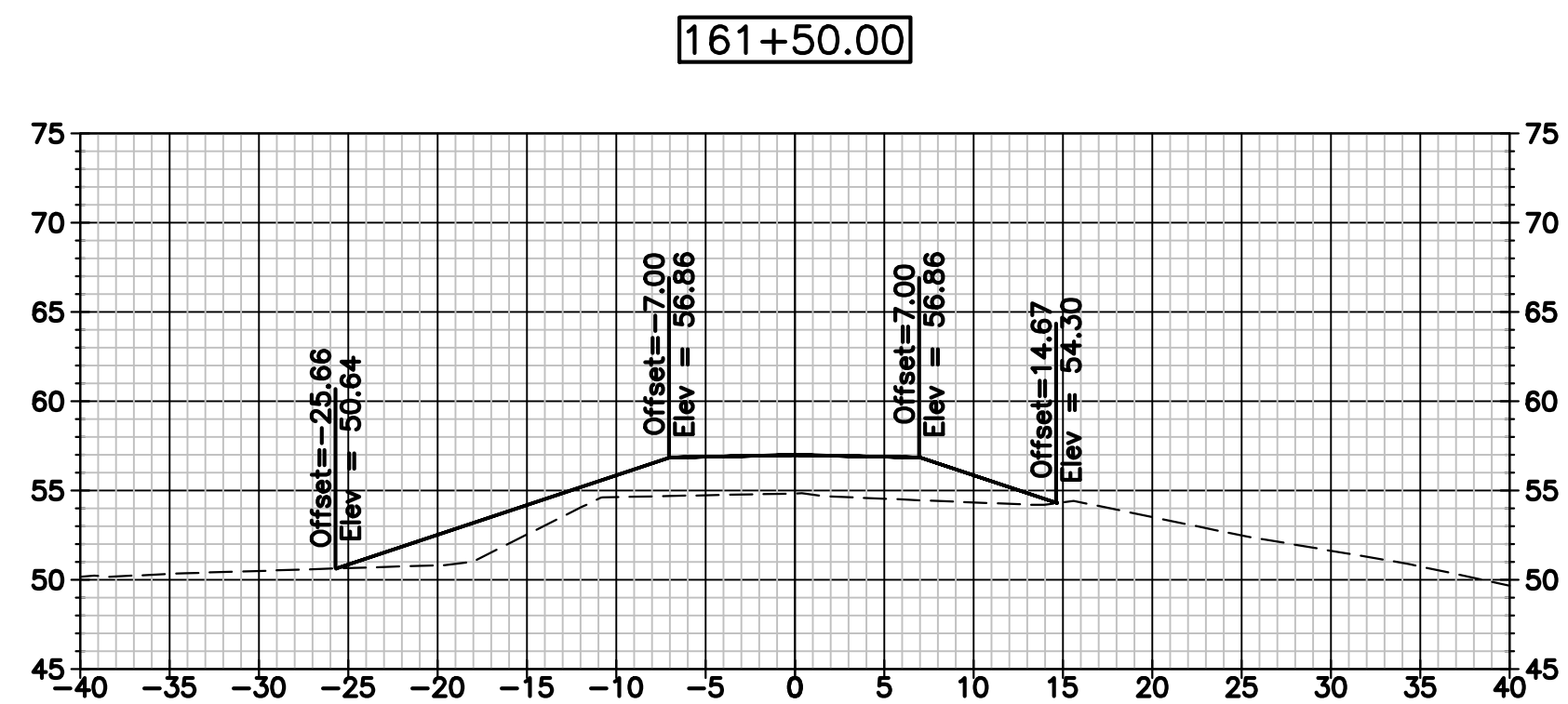
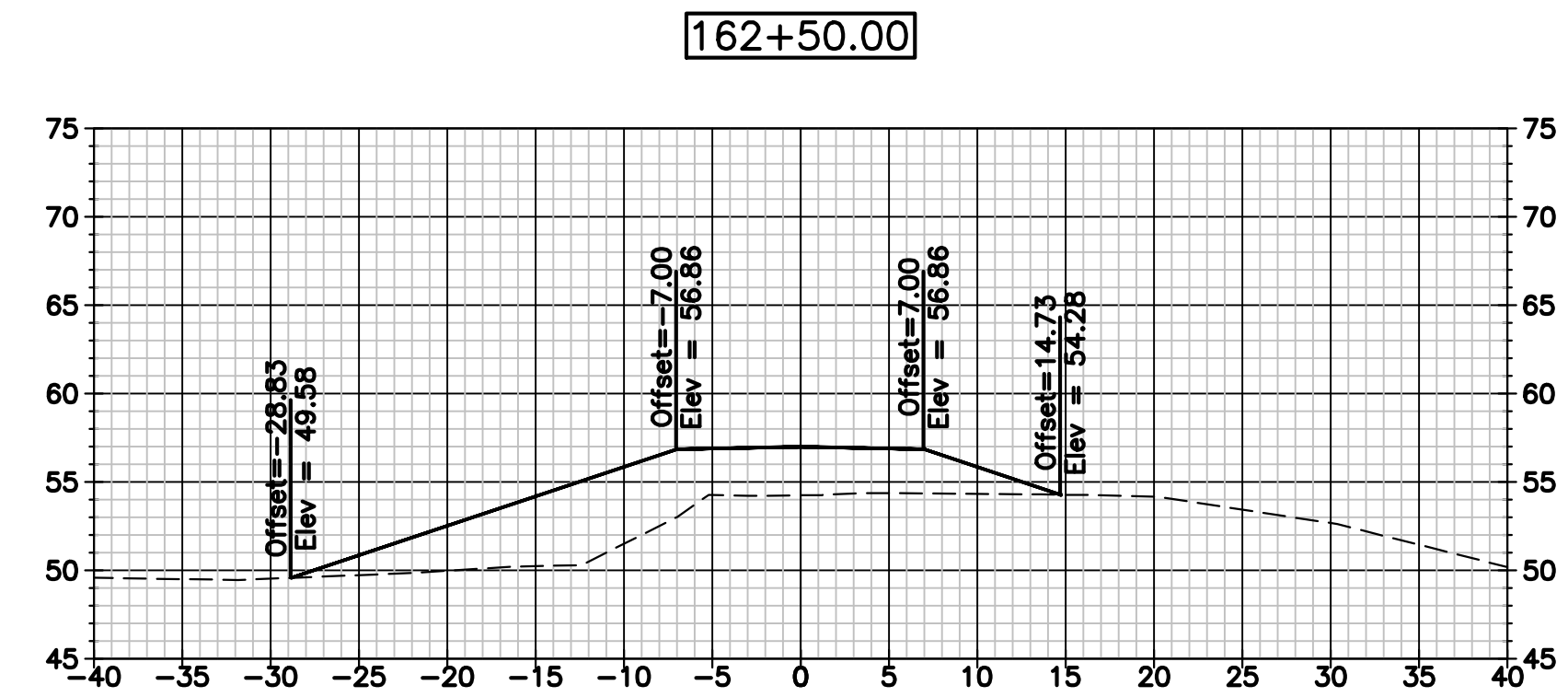
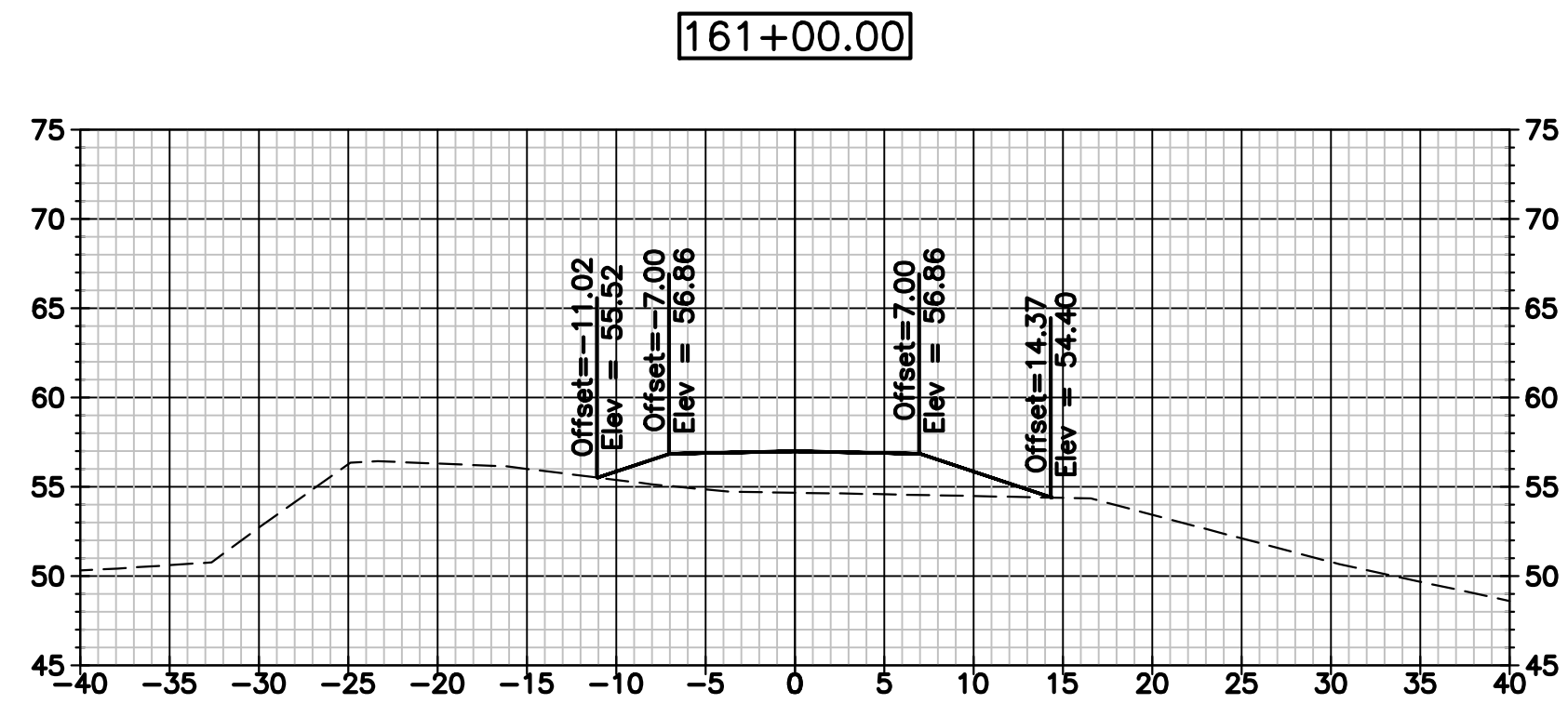
0		ISSUE FOR BID		08-16-22		MW	
Mark		Description		Date		Appr	
		ALABAMA STATE PORT AUTHORITY MOBILE, ALABAMA PROJECT NO. 10968 TASK NO. 12					
		2970 COTTAGE HILL ROAD, SUITE 190 MOBILE, ALABAMA 36606 (251)666-2443					
ASPA EAST MUD LAKE DIKE RAISING							
CROSS SECTIONS							
Date:	Designed by:	Drawn by:	TE Job No:	Sheet No.	Rev		
08-16-22	N/A	SSC	22-1101-0068	C930	0		
Ckd by:	Reviewed by:	Submitted by:	Scale:				
MW	MCR	MW					




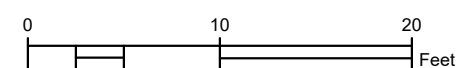
14' WIDE STA. 158+00 TO 160+50



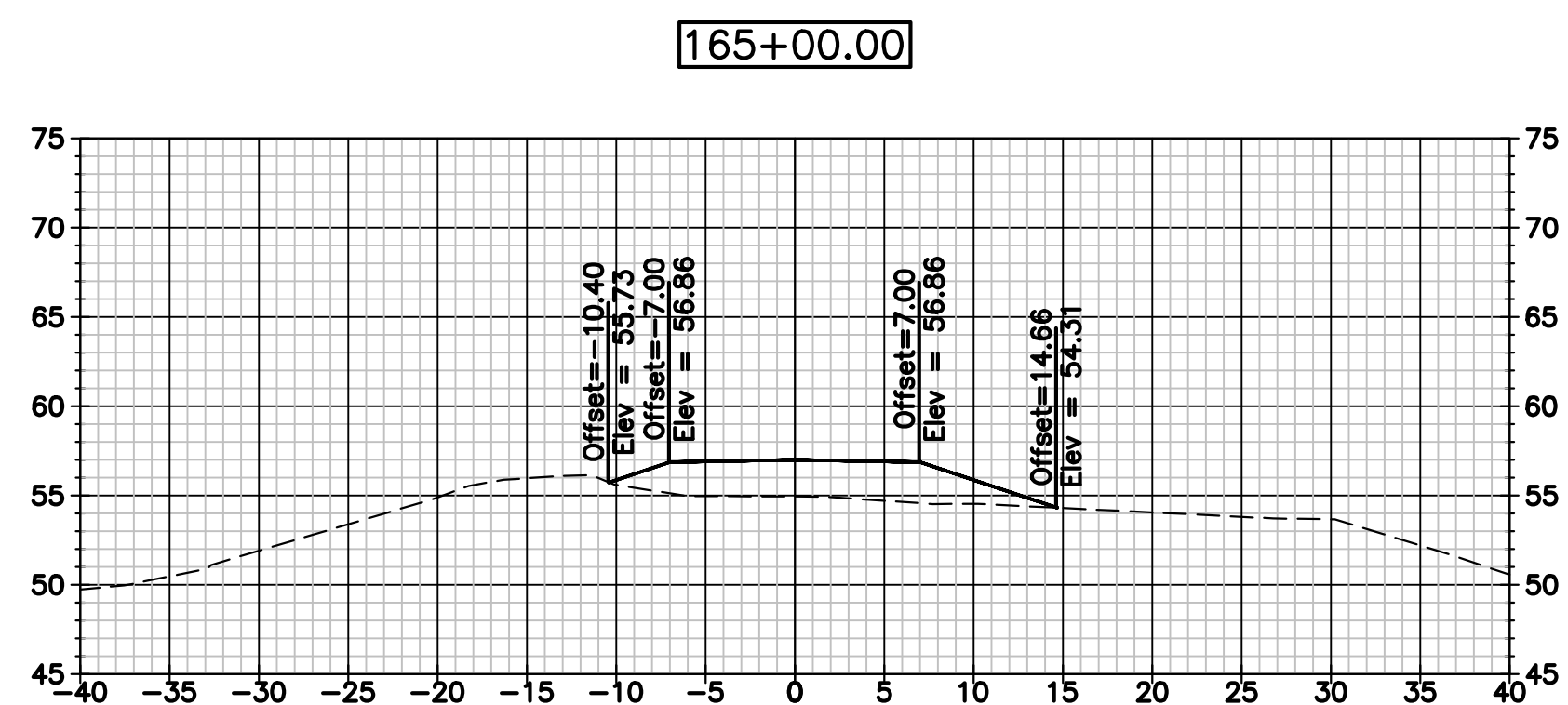
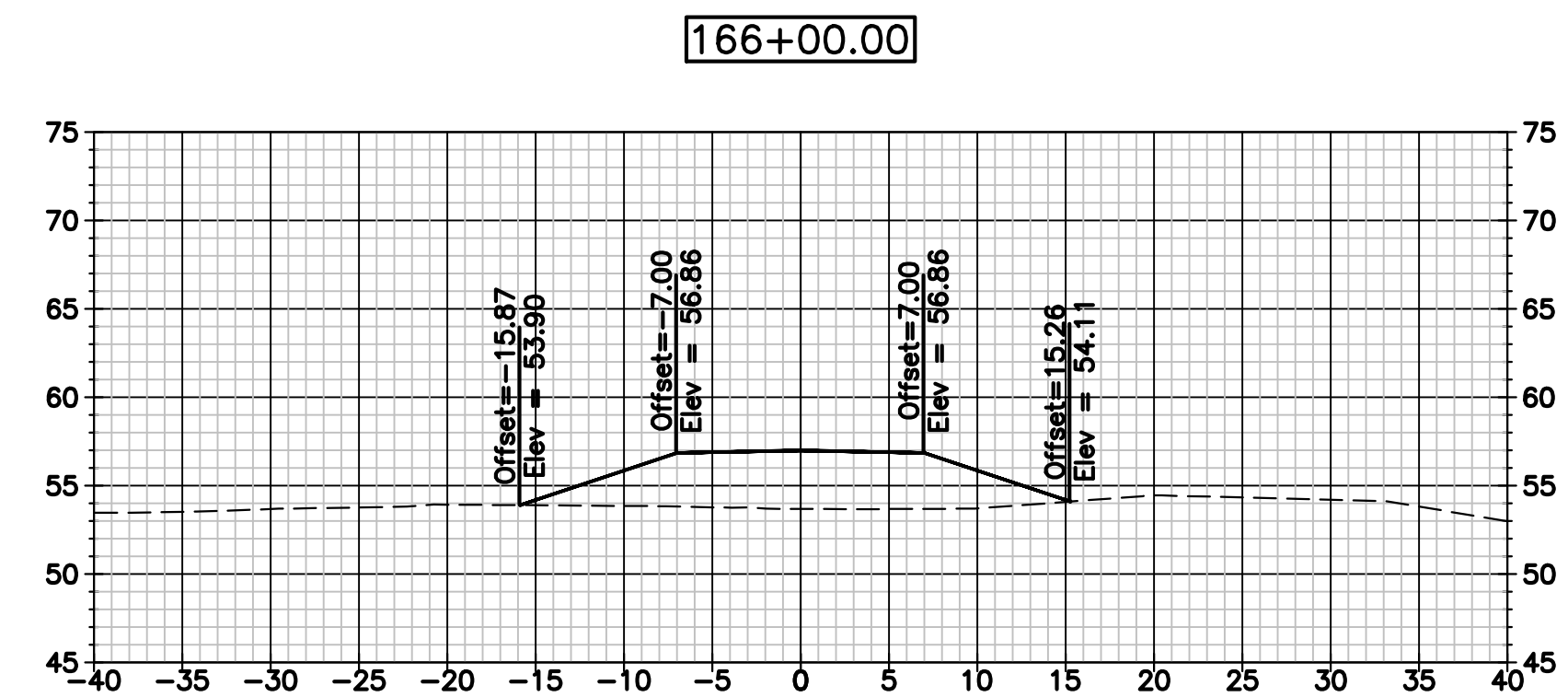
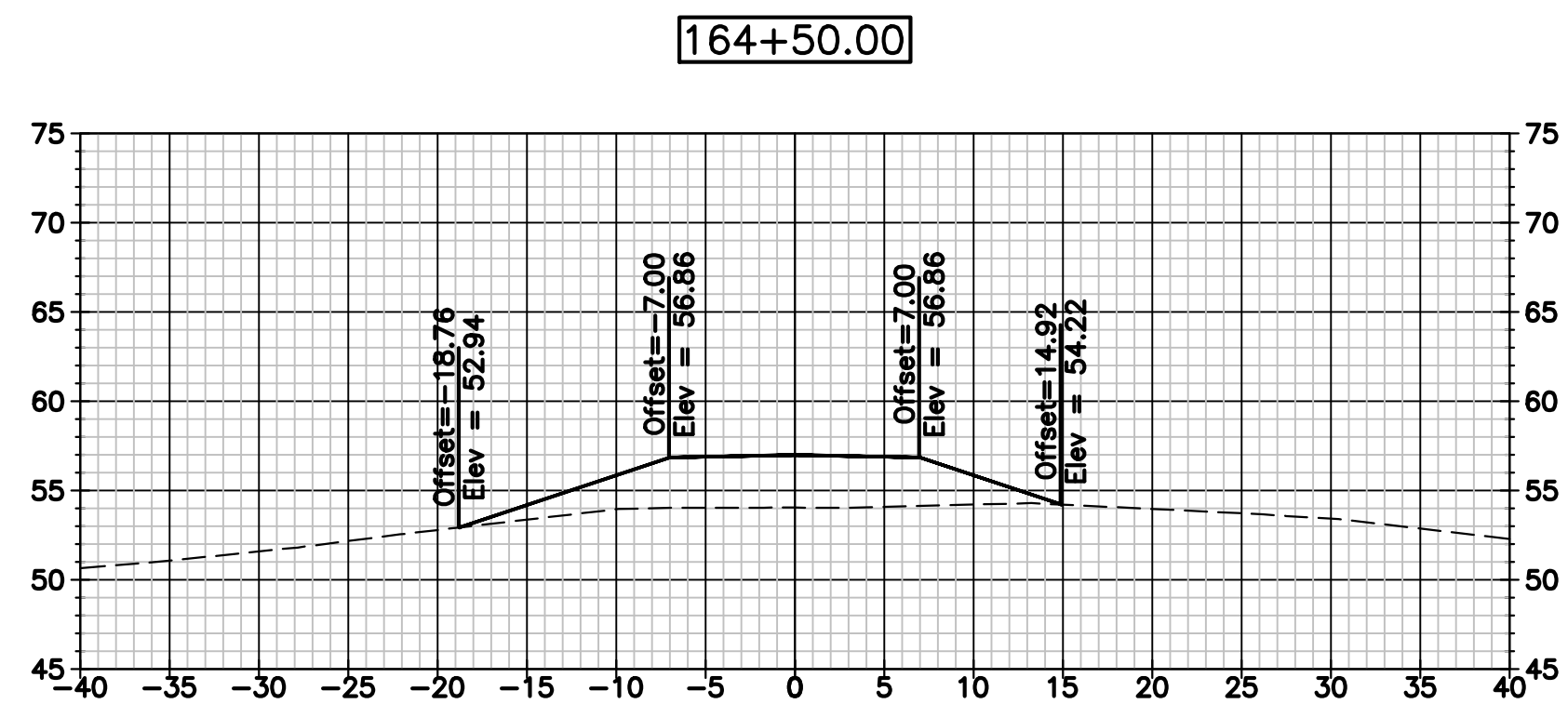
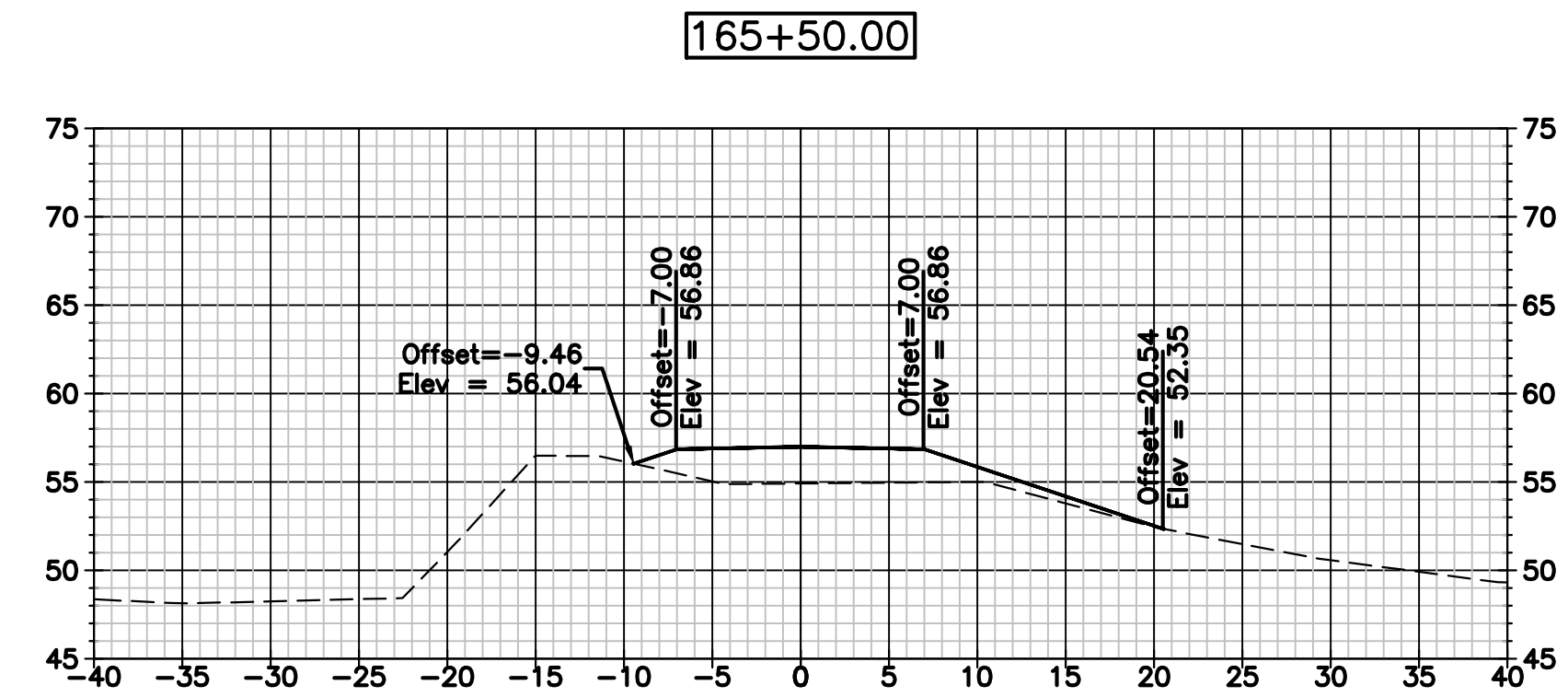
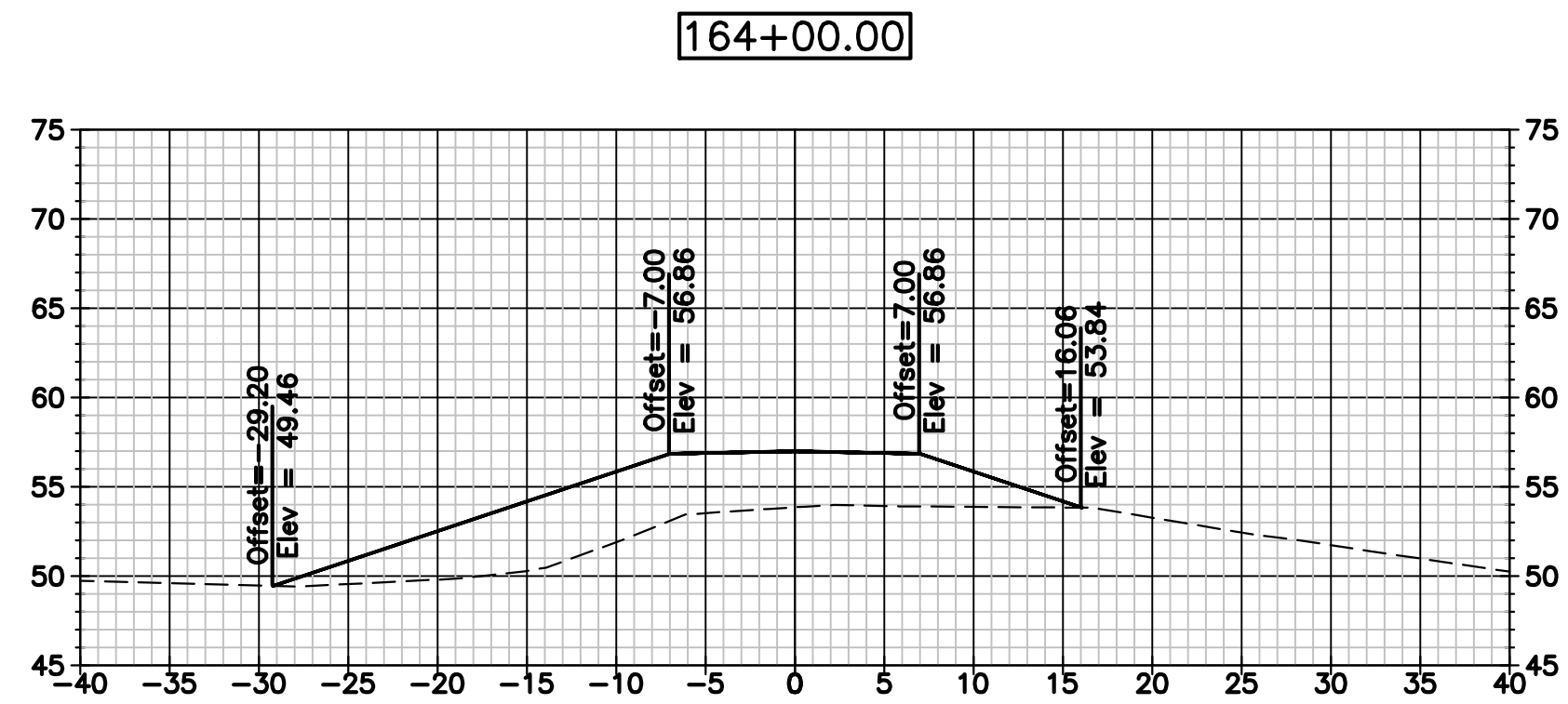
0		ISSUE FOR BID		08-16-22	MW
Mark	Description			Date	Appr
 ALABAMA STATE PORT AUTHORITY MOBILE, ALABAMA PROJECT NO. 10968 TASK NO. 12					
 thompson <small>ENGINEERING</small> 2970 COTTAGE HILL ROAD, SUITE 190 MOBILE, ALABAMA 36606 (251)666-2443					
ASPA EAST MUD LAKE DIKE RAISING					
CROSS SECTIONS					
Date: 08-16-22	Designed by: N/A	Drawn by: SSC	TE Job No: 22-1101-0068	Sheet No. C931	Rev 0
Ckd by: MW	Reviewed by: MCR	Submitted by: MW	Scale:		



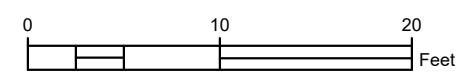
14' WIDE STA. 161+00 TO 163+50





0		ISSUE FOR BID		08-16-22		MW	
Mark		Description		Date		Appr.	
		ALABAMA STATE PORT AUTHORITY MOBILE, ALABAMA					
		PROJECT NO. 10968 TASK NO. 12 2970 COTTAGE HILL ROAD, SUITE 190 MOBILE, ALABAMA 36606 (251)666-2443					
ASPA EAST MUD LAKE DIKE RAISING							
CROSS SECTIONS							
Date: 08-16-22	Designed by: N/A	Drawn by: SSC	TE Job No.: 22-1101-0068	Sheet No.: C932	Rev: 0		
Ckd by: MW	Reviewed by: MCR	Submitted by: MW	Scale:				



14' WIDE STA. 164+00 TO 166+00



0	ISSUE FOR BID	08-16-22	MW
Mark	Description	Date	Appr
 ALABAMA STATE PORT AUTHORITY MOBILE, ALABAMA PROJECT NO. 10968 TASK NO. 12			
 thompson ENGINEERING 2970 COTTAGE HILL ROAD, SUITE 190 MOBILE, ALABAMA 36606 (251)666-2443			
ASPA EAST MUD LAKE DIKE RAISING			
CROSS SECTIONS			
Date: 08-16-22	Designed by: N/A	Drawn by: SSC	TE Job No: 22-1101-0068
Ckd by: MW	Reviewed by: MCR	Submitted by: MW	Scale:
Sheet No. C933			Rev 0