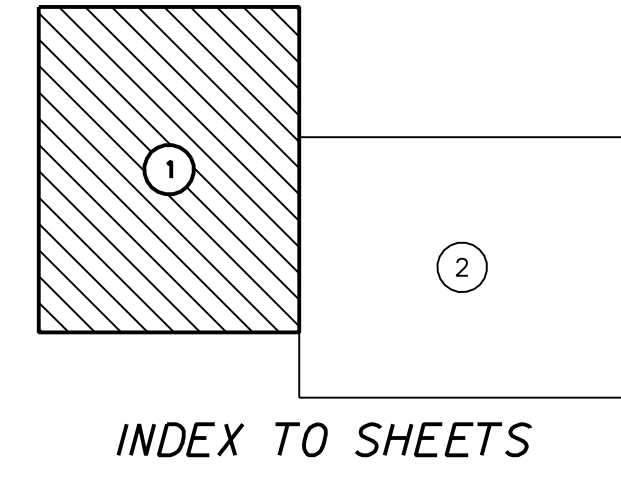


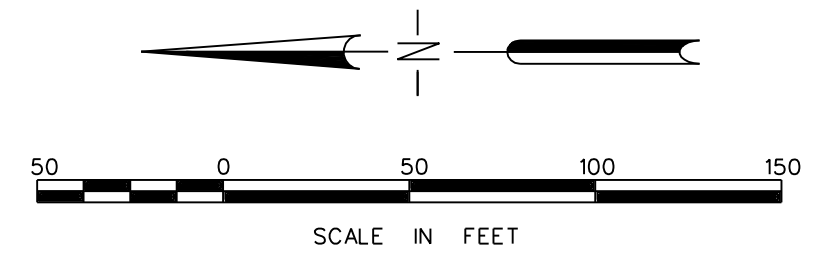
LEGEND

CURB LINES	WATER VALVE	PARCEL BOUNDARY
BURIED TELEPHONE	TELEPHONE BOX	ADJOINING PROPERTY
OVERHEAD LINES	UNKNOWN ELECTRICAL	SECTION LINE
FIBER OPTIC CABLE	STREET LIGHTS	SET BACK LINES
SANITARY SEWER	POLES	EASEMENTS
WATER MAINS	GUY ANCHORS	SPOT ELEVATIONS
RAILROAD	TRANSFORMERS	INDEX CONTOURS
FENCES	ACCENT LIGHTS	CONTOURS
BUILDINGS	SHORELINES	TEMPORARY CONTROL POINT
CULVERTS	DECIDUOUS TREES	MONUMENTS
CATCH BASINS	GATE VALVE	IRON PINS & PIPES AS NOTED
MAN HOLES	HVAC UNIT	RCP-REINFORCED CONCRETE PIPE
FIRE HYDRANT	PIPE STUB	CRS-LAWLER 1/2" CAPPED REBAR SET
WATER METER	SANITARY CLEAN OUT	CTIF-CRIMP TOP IRON PIPE FOUND
GAS METER	R/W-RIGHT OF WAY	REC-DEED RECORD DIMENSION
FIBER OPTIC CABLE	CMP-CORRUGATED METAL PIPE	ACT-ACTUAL FIELD MEASUREMENT
CABLE TV BOX	CONC.-CONCRETE	CRF-CAPPED REBAR FOUND
ROOF DRAIN	A/C-CENTRAL HVAC UNIT	IRF-IRON ROD (REBAR) FOUND
HANDICAP PARKING	SEC.-GOVERNMENTAL SECTION	XF-SCRIBED X FOUND IN CONCRETE
PALM TREES		CMF-CONCRETE MONUMENT FOUND



GENERAL NOTES:
 250 FOOT GRID BASED ON ALABAMA STATE PLANE COORDINATE SYSTEM, WEST ZONE, NAD 83 (2011) ESTABLISHED ON SITE USING RTK GPS REFERENCING ALDOT CORNS NETWORK.
 ELEVATIONS BASED ON NAVD, 1988 REFERENCING ALDOT CORNS NETWORK AND ESTABLISHED ON SITE WITH RTK GPS. TO CONVERT NAVD TO MLLW, ADD 0.63 FEET TO NAVD. TOPOGRAPHIC DATA COLLECTED WITH LEICA TOTAL STATIONS FIELD SURVEY COMPLETED 20 MARCH, 2022
 CADD FILE: \dgn\ASPA\APM_22026-PHASE4-EXPANSION-4-29-22.DGN

CERTIFICATION:
 I, W. J. LAWLER, II, A REGISTERED LAND SURVEYOR IN THE STATE OF ALABAMA, HEREBY CERTIFY THAT ALL PARTS OF THIS SURVEY AND DRAWING HAVE BEEN COMPLETED IN ACCORDANCE WITH THE CURRENT REQUIREMENTS OF THE STANDARDS OF PRACTICE FOR LAND SURVEYING IN THE STATE OF ALABAMA TO THE BEST OF MY KNOWLEDGE, INFORMATION AND BELIEF.
 THIS THE 05TH DAY OF APRIL, 2022
 W. J. LAWLER, II PLS 17513

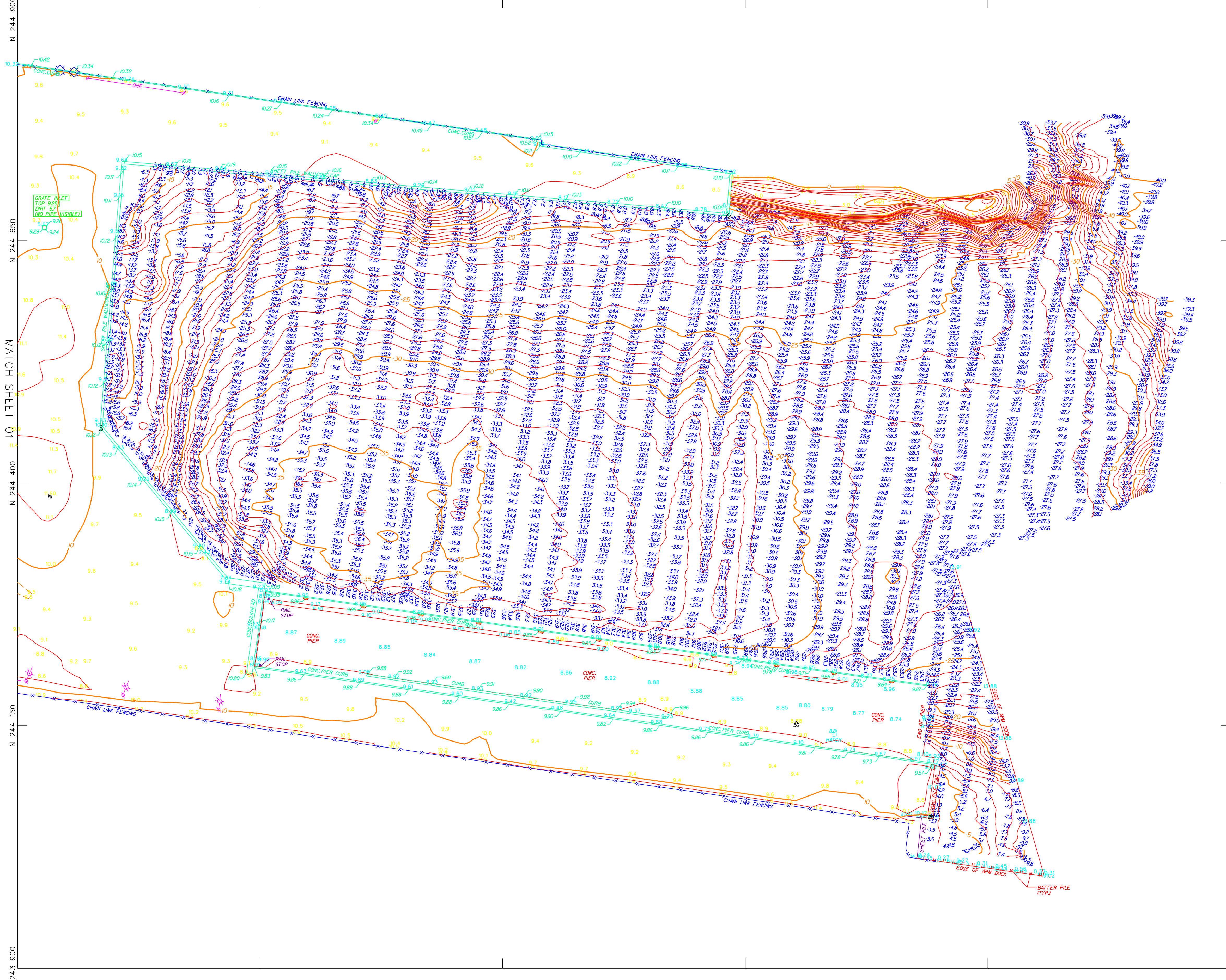


REVISIONS

**APM TERMINALS MOBILE ALABAMA
 PHASE 4 EXPANSION PROJECT
 SITE MAPPING**

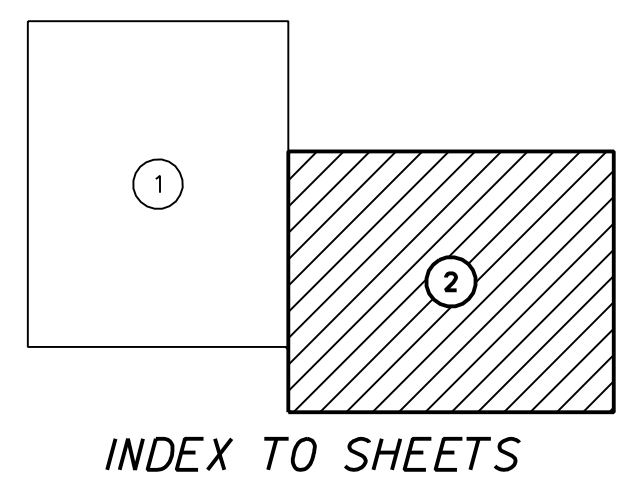
REF:	APTM--STAN GOTTLIEB	
DATE:	04 MAY, 2022	SCALE: 1"=50'
PROJECT No. 22-026		SHEET 01 OF 02
		DWG. No. 22-026-3

LAWLER AND COMPANY
 LAND AND INDUSTRIAL SURVEYORS
 2879 CLAUDIA LANE
 THEODORE, ALABAMA 36590
 (251) 661-9411 FAX (251) 661-9177



LEGEND

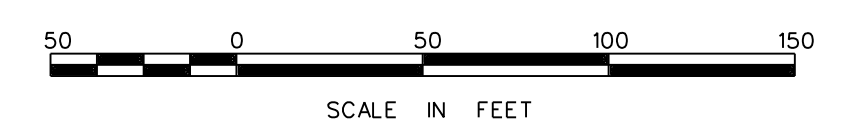
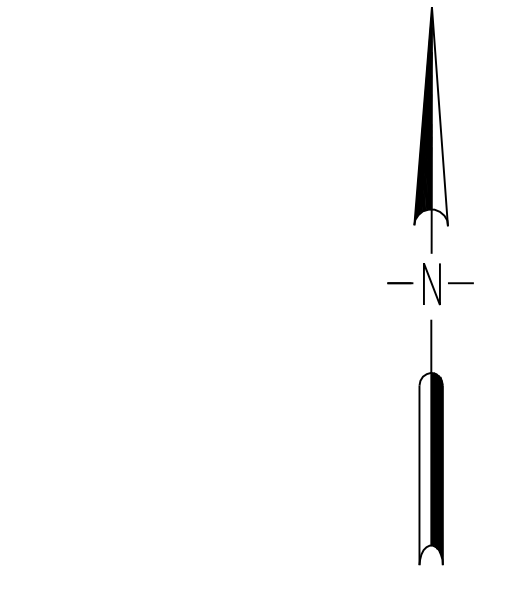
CURB LINES	WATER VALVE	PARCEL BOUNDARY
BURIED TELEPHONE	TELEPHONE BOX	ADJOINING PROPERTY
OVERHEAD LINES	UNKNOWN ELECTRICAL	SECTION LINE
FIBER OPTIC CABLE	STREET LIGHTS	SET BACK LINES
SANITARY SEWER	POLES	EASEMENTS
WATER MAINS	GUY ANCHORS	SPOT ELEVATIONS
RAILROAD	TRANSFORMERS	INDEX CONTOURS
FENCES	ACCENT LIGHTS	CONTOURS
BUILDINGS	SHORELINES	TEMPORARY CONTROL POINT
CULVERTS	MONUMENTS	IRON PINS & PIPES AS NOTED
CATCH BASINS	DECIDUOUS TREES	GATE VALVE
MAN HOLES	HVAC UNIT	PIPE STUB
FIRE HYDRANT	PIPE STUB	SANITARY CLEAN OUT
WATER METER	R/W-RIGHT OF WAY	CMP-CORRUGATED METAL PIPE
GAS METER	CONC.-CONCRETE	IRF-IRON ROD (REBAR) FOUND
FIBER OPTIC CABLE	A/C-CENTRAL HVAC UNIT	XF-SCRIBED X FOUND IN CONCRETE
CABLE TV BOX	SEC.-GOVERNMENTAL SECTION	CMF-CONCRETE MONUMENT FOUND
ROOF DRAIN		
HANDICAP PARKING		
PALM TREES		




GENERAL NOTES:
 250 FOOT GRID BASED ON ALABAMA STATE PLANE COORDINATE SYSTEM, WEST ZONE, NAD 83 (2011) ESTABLISHED ON SITE USING RTK GPS REFERENCING ALDOT CORNS NETWORK. ELEVATIONS BASED ON NAVD, 1988 REFERENCING ALDOT CORNS NETWORK AND ESTABLISHED ON SITE WITH RTK GPS. TO CONVERT NAVD TO MLLW, ADD 0.63 FEET TO NAVD. TOPOGRAPHIC DATA COLLECTED WITH LEICA TOTAL STATIONS. FIELD SURVEY COMPLETED 20 MARCH 2022. CADD FILE: \vdgn\ASPA\APM_22026-PHASE4-EXPANSION-4-29-22.DGN

CERTIFICATION:
 I, W. J. LAWLER, III, A REGISTERED LAND SURVEYOR IN THE STATE OF ALABAMA, HEREBY CERTIFY THAT ALL PARTS OF THIS SURVEY AND DRAWING HAVE BEEN COMPLETED IN ACCORDANCE WITH THE CURRENT REQUIREMENTS OF THE STANDARDS OF PRACTICE FOR LAND SURVEYING IN THE STATE OF ALABAMA TO THE BEST OF MY KNOWLEDGE, INFORMATION AND BELIEF.

THIS 05TH DAY OF APRIL, 2022
 W. J. LAWLER, III PLS 17513



REVISIONS		
APM TERMINALS MOBILE ALABAMA PHASE 4 EXPANSION PROJECT SITE MAPPING		
REF:	APTM--STAN GOTTLIEB	
DATE: 04 MAY, 2022	SCALE: 1"=50'	SHEET 02 OF 02
PROJECT No. 22-026	DWG. No. 22-026-3	



LAWLER AND COMPANY
 LAND AND INDUSTRIAL SURVEYORS
 2879 CLAUDIA LANE
 THEODORE, ALABAMA 36590
 (251) 661-9411 FAX (251) 661-9177